

+NOTICE!!

These documents have been scanned!

Do not place un-scanned documents beneath this notice!

Do not remove this notice from this file!

GPO Jacket No. 560-102
Print Order 61549
Rise Business Services, LLC
Job=AZ15 1/8/2020



Box Number= AZ15284



Claim Begin-End: AMC458132-AMC458195

1 Initial Receipt



AZ15284-12

AMC458525-AMC458783

United States Department of the Interior
Bureau of Land Management
 DIV OF LANDS, MINRLS & ENERGY
 ONE N CENTRAL AVE
 PHOENIX, AZ 85004 -4427
 Phone: 602-417-9200

Receipt	
No:	4605229

Transaction #: 4727145
Date of Transaction: 11/12/2019

CUSTOMER:	
LEVERAGING TECHNOLOGIES INC 121 WALNUT AVE HUNTINGTON BEACH, CA 92648-5151 US	

ENTERED

NOV 15 2019

BY: Ram

LINE #	QTY	DESCRIPTION	REMARKS	UNIT PRICE	TOTAL
1	64.00	LOCATABLE MINERALS / MINING CLAIMS- NEW, UNADJUD, ONE OR MORE AUTH NOS / NEW MINING CLAIM PROCESSING FEE CASES: AMC458132/\$20.00, AMC458133/\$20.00, AMC458134/\$20.00, AMC458135/\$20.00, AMC458136/\$20.00, AMC458137/\$20.00, AMC458138/\$20.00, AMC458139/\$20.00, AMC458140/\$20.00, AMC458141/\$20.00, AMC458142/\$20.00, AMC458143/\$20.00, AMC458144/\$20.00, AMC458145/\$20.00, AMC458146/\$20.00, AMC458147/\$20.00, AMC458148/\$20.00, AMC458149/\$20.00, AMC458150/\$20.00, AMC458151/\$20.00, AMC458152/\$20.00, AMC458153/\$20.00, AMC458154/\$20.00, AMC458155/\$20.00, AMC458156/\$20.00, AMC458157/\$20.00, AMC458158/\$20.00, AMC458159/\$20.00, AMC458160/\$20.00, AMC458161/\$20.00, AMC458162/\$20.00, AMC458163/\$20.00, AMC458164/\$20.00, AMC458165/\$20.00, AMC458166/\$20.00, AMC458167/\$20.00, AMC458168/\$20.00, AMC458169/\$20.00, AMC458170/\$20.00, AMC458171/\$20.00, AMC458172/\$20.00, AMC458173/\$20.00, AMC458174/\$20.00, AMC458175/\$20.00, AMC458176/\$20.00, AMC458177/\$20.00, AMC458178/\$20.00, AMC458179/\$20.00, AMC458180/\$20.00, AMC458181/\$20.00, AMC458182/\$20.00, AMC458183/\$20.00,		- n/a -	1280.00

		AMC458184/\$20.00, AMC458185/\$20.00, AMC458186/\$20.00, AMC458187/\$20.00, AMC458188/\$20.00, AMC458189/\$20.00, AMC458190/\$20.00, AMC458191/\$20.00, AMC458192/\$20.00, AMC458193/\$20.00, AMC458194/\$20.00, AMC458195/\$20.00			
2	64.00	LOCATABLE MINERALS / MINING CLAIMS- NEW, UNADJUD, ONE OR MORE AUTH NOS / NEW MINING CLAIMS LOCATION FEE CASES: AMC458132/\$40.00, AMC458133/\$40.00, AMC458134/\$40.00, AMC458135/\$40.00, AMC458136/\$40.00, AMC458137/\$40.00, AMC458138/\$40.00, AMC458139/\$40.00, AMC458140/\$40.00, AMC458141/\$40.00, AMC458142/\$40.00, AMC458143/\$40.00, AMC458144/\$40.00, AMC458145/\$40.00, AMC458146/\$40.00, AMC458147/\$40.00, AMC458148/\$40.00, AMC458149/\$40.00, AMC458150/\$40.00, AMC458151/\$40.00, AMC458152/\$40.00, AMC458153/\$40.00, AMC458154/\$40.00, AMC458155/\$40.00, AMC458156/\$40.00, AMC458157/\$40.00, AMC458158/\$40.00, AMC458159/\$40.00, AMC458160/\$40.00, AMC458161/\$40.00, AMC458162/\$40.00, AMC458163/\$40.00, AMC458164/\$40.00, AMC458165/\$40.00, AMC458166/\$40.00, AMC458167/\$40.00, AMC458168/\$40.00, AMC458169/\$40.00, AMC458170/\$40.00, AMC458171/\$40.00, AMC458172/\$40.00, AMC458173/\$40.00, AMC458174/\$40.00, AMC458175/\$40.00, AMC458176/\$40.00, AMC458177/\$40.00, AMC458178/\$40.00, AMC458179/\$40.00, AMC458180/\$40.00, AMC458181/\$40.00, AMC458182/\$40.00, AMC458183/\$40.00, AMC458184/\$40.00, AMC458185/\$40.00, AMC458186/\$40.00, AMC458187/\$40.00, AMC458188/\$40.00, AMC458189/\$40.00, AMC458190/\$40.00, AMC458191/\$40.00, AMC458192/\$40.00, AMC458193/\$40.00, AMC458194/\$40.00, AMC458195/\$40.00		- n/a -	2560.00
3	64.00	LOCATABLE MINERALS / MINING CLAIMS- NEW, UNADJUD, ONE OR MORE AUTH NOS / NEW MINING CLAIMS MAINTENANCE FEE CASES: AMC458132/\$165.00, AMC458133/ \$165.00, AMC458134/\$165.00, AMC458135/ \$165.00, AMC458136/\$165.00, AMC458137/ \$165.00, AMC458138/\$165.00, AMC458139/ \$165.00, AMC458140/\$165.00, AMC458141/ \$165.00		- n/a -	10560.00

	\$165.00, AMC458142/\$165.00, AMC458143/ \$165.00, AMC458144/\$165.00, AMC458145/ \$165.00, AMC458146/\$165.00, AMC458147/ \$165.00, AMC458148/\$165.00, AMC458149/ \$165.00, AMC458150/\$165.00, AMC458151/ \$165.00, AMC458152/\$165.00, AMC458153/ \$165.00, AMC458154/\$165.00, AMC458155/ \$165.00, AMC458156/\$165.00, AMC458157/ \$165.00, AMC458158/\$165.00, AMC458159/ \$165.00, AMC458160/\$165.00, AMC458161/ \$165.00, AMC458162/\$165.00, AMC458163/ \$165.00, AMC458164/\$165.00, AMC458165/ \$165.00, AMC458166/\$165.00, AMC458167/ \$165.00, AMC458168/\$165.00, AMC458169/ \$165.00, AMC458170/\$165.00, AMC458171/ \$165.00, AMC458172/\$165.00, AMC458173/ \$165.00, AMC458174/\$165.00, AMC458175/ \$165.00, AMC458176/\$165.00, AMC458177/ \$165.00, AMC458178/\$165.00, AMC458179/ \$165.00, AMC458180/\$165.00, AMC458181/ \$165.00, AMC458182/\$165.00, AMC458183/ \$165.00, AMC458184/\$165.00, AMC458185/ \$165.00, AMC458186/\$165.00, AMC458187/ \$165.00, AMC458188/\$165.00, AMC458189/ \$165.00, AMC458190/\$165.00, AMC458191/ \$165.00, AMC458192/\$165.00, AMC458193/ \$165.00, AMC458194/\$165.00, AMC458195/\$165.00		
--	--	--	--

	TOTAL:	\$14,400.00
--	---------------	--------------------

PAYMENT INFORMATION			
1	AMOUNT:	7200.00	POSTMARKED: N/A
	TYPE:	CHECK	RECEIVED: 11/12/2019
	CHECK NO:	2003	
	NAME:	LEVERAGING TECHNOLOGIES INC 121 WALNUT AVE HUNTINGTON BEACH CA 92648-5151 US	
2	AMOUNT:	7200.00	POSTMARKED: N/A
	TYPE:	CHECK	RECEIVED: 11/12/2019
	CHECK NO:	2005	
	NAME:	LEVERAGING TECHNOLOGIES INC 121 WALNUT AVE HUNTINGTON BEACH CA 92648-5151 US	

REMARKS

NOTICE!!

These documents have been scanned!

Do not place un-scanned documents beneath this notice!

Do not remove this notice from this file!

GPO Jacket No. 560-102
Print Order 61549
Rise Business Services, LLC
Job=AZ15 1/8/2020



Box Number= AZ15284



Claim Begin-End: AMC458132-AMC458195

2 Correspondence



AZ15284-12

AMC458525-AMC458783



United States Department of the Interior



BUREAU OF LAND MANAGEMENT

Arizona State Office

One North Central Avenue, Suite 800

Phoenix, Arizona 85004-4427

www.blm.gov/az/

JUN 16 2020

In Reply Refer To:
3800 (9200) RM
AMC458132

CERTIFIED MAIL – RETURN RECEIPT REQUESTED 9214 8901 9403 8314 2821 87

DECISION

LEVERAGING TECHNOLOGIES, INC	:	This Notice Affects the Claim(s)
121 WALNUT AVE	:	Shown in the Block Below.
HUNTINGTON BEACH, CA 92648-5151	:	

AMC458164, AMC458168, AMC458180, AMC458184
LT-27-1, LT-27-5, LT-27-17, LT-27-21

Mining Claim(s) Declared Null and Void In Part

Pursuant to Title 43 Code of Federal Regulations (CFR) 3832.1, this office received your notice(s) of location for recordation of mining claims. The mining claim(s) listed above is/are hereby declared null and void in part.

Portions of the mining claim(s) listed above lie on land that is not open to location.

Any portion of a mining claim on land subject to a pre-existing highway right-of-way granted per 23 U.S.C. § 317 (1988), the Federal Aid Highway Act, is null and void ab initio. The mining claims are partially located on a highway right-of way, PHX 081403, dated January 17, 1950 and AR 04255, dated March 10, 1953, granted under the Federal Aid Highway Act.

Therefore, those portions of the claims listed above that lie within the lands not open to location are hereby declared null and void. A copy of the Master Title Plat is enclosed for reference.

Appeal Procedures

This decision may be appealed to the Interior Board of Land Appeals, Office of the Secretary, in accordance with the regulations contained in 43 CFR, Part 4 and the enclosed Form 1842-1.

If an appeal is taken, your notice of appeal must be filed in this office (at the above address) within 30 days from receipt of this decision. The appellant has the burden of showing that the decision appealed from is in error.


If you wish to file a petition pursuant to regulation 43 CFR 4.21 (58 FR 4939, January 19, 1993) for a stay of the effectiveness of this decision during the time that your appeal is being reviewed by the Board, the petition for a stay must accompany your notice of appeal. A petition for a stay is required to show sufficient justification based on the standards listed below. Copies of the notice of appeal and petition for a stay **must** also be submitted to each party named in this decision and to the Interior Board of Land Appeals and to the appropriate Office of the Solicitor (see 43 CFR 4.413) at the same time the original documents are filed with this office. If you request a stay, you have the burden of proof to demonstrate that a stay should be granted.

Standards for Obtaining a Stay

Except as otherwise provided by law or other pertinent regulation, a petition for a stay of a decision pending appeal shall show sufficient justification based on the following standards:

- (1) The relative harm to the parties if the stay is granted or denied,
- (2) The likelihood of the appellant's success on the merits,
- (3) The likelihood of immediate and irreparable harm if the stay is not granted, and
- (4) Whether the public interest favors granting the stay.

If additional information is required, please contact RéAnn Myers at 602-417-9413.. Please include your AMC serial number(s) on all correspondence.



Elena Fink
Deputy State Director
Lands, Minerals and Energy Division

Enclosure(s)

NOTICE!!

These documents have been scanned!

Do not place un-scanned documents beneath this notice!

Do not remove this notice from this file!

GPO Jacket No. 560-102
Print Order 61549
Rise Business Services, LLC
Job=AZ15 1/8/2020



Box Number= AZ15284



Claim Begin-End: AMC458132-AMC458195

3 Transfers



AZ15284-12

AMC458525-AMC458783

**NO
DOCUMENTS
FOUND**

NO DOCUMENTS FOUND
NO DOCUMENTS FOUND

NOTICE!!

These documents have been scanned!

Do not place un-scanned documents beneath this notice!

Do not remove this notice from this file!

GPO Jacket No. 560-102
Print Order 61549
Rise Business Services, LLC
Job=AZ15 1/8/2020



Box Number= AZ15284



Claim Begin-End: AMC458132-AMC458195

4 Annual Filings



AZ15284-12

AMC458525-AMC458783

**NO
DOCUMENTS
FOUND**

NO DOCUMENTS FOUND
NO DOCUMENTS FOUND

NOTICE!!

These documents have been scanned!

Do not place un-scanned documents beneath this notice!

Do not remove this notice from this file!

GPO Jacket No. 560-102
Print Order 61549
Rise Business Services, LLC
Job=AZ15 1/8/2020



Box Number= AZ15284



Claim Begin-End: AMC458132-AMC458195

5 Miscellaneous



AZ15284-12

AMC458525-AMC458783

**NO
DOCUMENTS
FOUND**

NO DOCUMENTS FOUND
NO DOCUMENTS FOUND

NOTICE!!

These documents have been scanned!

Do not place un-scanned documents beneath this notice!

Do not remove this notice from this file!

GPO Jacket No. 560-102
Print Order 61549
Rise Business Services, LLC
Job=AZ15 1/8/2020



Box Number= AZ15284



Claim Begin-End: AMC458132-AMC458195

6 Location Notices-Amendments and Supporting Documents



AZ15284-12

AMC458525-AMC458783

MINING CLAIM STATUS REPORT – Assessment Year 2020

Data Entered: 11/15/19 Rmm

MTP Checked By: printed

GEO Checked By: printed

LEAD SERIAL NUMBER: AMC 458132 thru AMC 458195

NUMBER OF CLAIMS & TYPE:

64 LODE
 _____ PLACER
 _____ ASSOCIATION PLACER
 _____ MILL SITE
 _____ TUNNEL SITE

CHARGES:

Processing Fee @ \$20 = \$ 1,280
 Location Fee @ \$40 = \$ 2,560
 Maintenance Fee @ \$165 = \$ 10,560
 Add'l Maint Fee for Assoc Placer = \$ _____
SUBTOTAL \$ _____
 Other Fees \$ _____
 Other Fees \$ _____
TOTAL \$ 14,400

TOTAL ACREAGE: _____ Per Claim
 (Placer Only)

NUMBER OF LOCATORS: _____

DOCUMENTS RECEIVED VIA : Over-the-Counter Mail [] **TIMELY FILED:** Yes No []

LEGAL DESCRIPTION: T 3N R 18W SEC 23
 T 3N R 19W SEC 27
 T _____ R _____ SEC _____
 T _____ R _____ SEC _____
 T _____ R _____ SEC _____

BLM [] FOREST SERVICE [] _____ SUBJ TO PL 359: Yes [] No []
 WILDERNESS AREA [] _____

SPLIT ESTATE: N/A [] SX [] PX [] OTHER [] _____
 SRHA [] Was proper Notice filed if located on SHRA Land? Yes [] No []

RECONVEYED MINERALS ON BLM LAND REQUIRE OPENING ORDER FROM 1944 TO 1993:
 Open to Entry On _____ N/A []

COMMENTS/STATUS: VOID [] PARTIALLY VOID [] PVT MINERALS [] WITHDRAWN LANDS []
 OTHER [] _____

AMC458132

[] Claimant acknowledges that portions of the following claim(s) site(s) may be void or voidable.

Printed Name of Claimant _____ Signature of Claimant _____

*****FINAL ADJUDICATION*****

DATE _____ INITIALS _____



2019-0046

Page 1 of 2

SHELLY D BAKER, RECORDER

OFFICIAL RECORDS OF LA PAZ COUNTY, AZ

11-12-2019 12:20 PM Recording Fee \$30.00

County Recorder Space:

Leveraging Technologies, Inc.
C/O Stephen Martindale
121 Walnut Ave
Huntington Beach, CA 92648
(410)262-9260

LOCATION NOTICE PLACER MINING CLAIM

NOTICE IS HEREBY GIVEN that the **Plomosa 23-1** placer mining claim has been

Located by Leveraging Technologies, Inc. whose current mailing address is; 121 Walnut Ave, Huntington Beach CA 92648.

The general course of the claim is north to south and is situated in La Paz County, Arizona.


This claim is 1320' feet in length and 660' feet in width. This claim runs from the location monument on which this location notice is posted. This claim is marked by four monuments, one at each corner of the claim. The location monument on which this Notice is posted is situated within:

Township 3 North, Range 18 West, Section 23, Quarter Section: **W1/2 NW1/4 NW1/4**

La Paz County, Arizona. Gila & Salt River Base and Meridian. This claim is 20 acres in size.

The locality of this claim with reference to some natural object or permanent monument and additional information (if any) concerning its locality is as follows: Section Marker and natural stone with wood post.

Dated and posted on the ground this 1ST day of September, 2019.

Leveraging Technologies, Inc.: 
Stephen Martindale-President

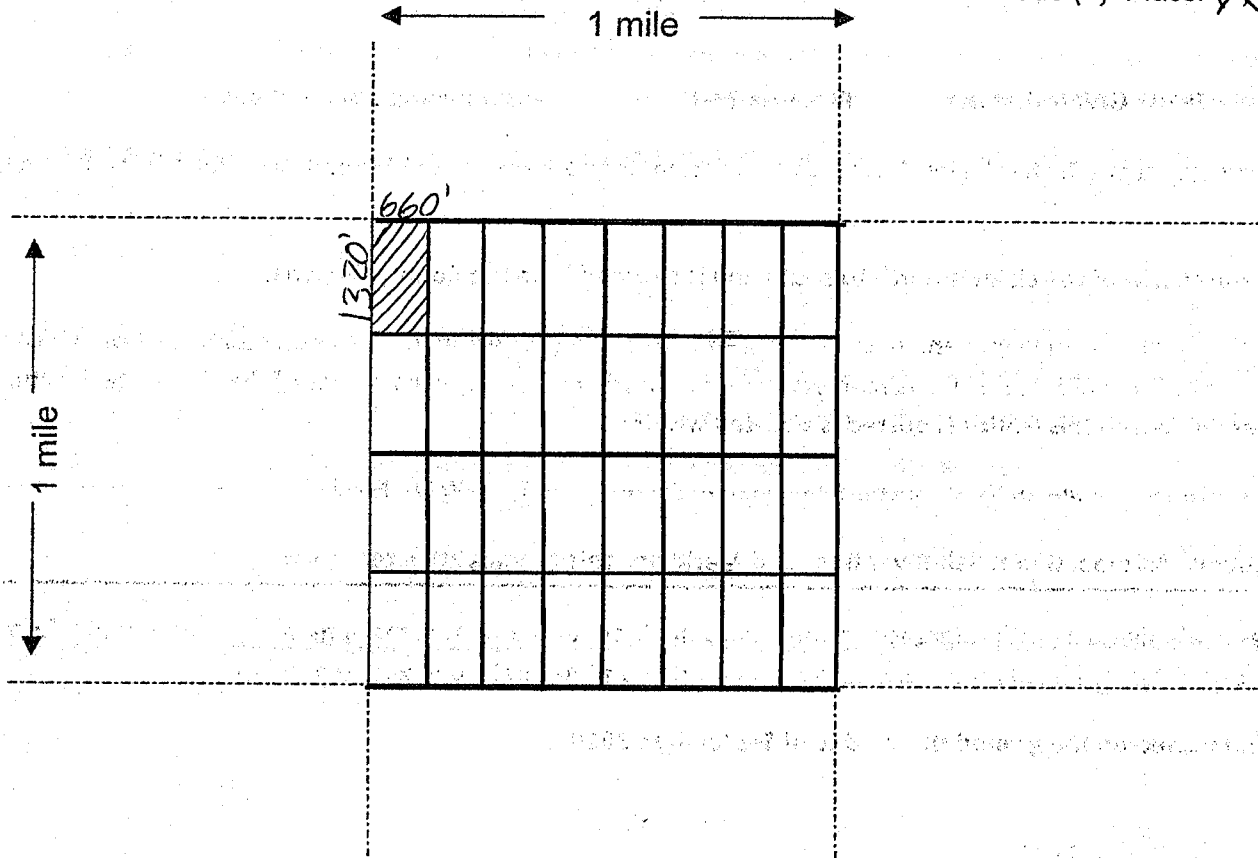
RECEIVED
RECORDER'S OFFICE
2019 NOV 12 P 3:59
PHOENIX, ARIZONA

AMC458132

Map on reverse side

MINING CLAIM MAP

Lode () Placer



Scale : 1" = 2000 feet



1. The above map depicts the Plomosa-23-1 mining claim, which is located in Section (s) 23, Township 3 N, Range 18 W, Gila & Salt Base Line Meridian, LA Paz County, Arizona.

2. The type of corner and location monuments used are as follows: 2" x 2" Wood Post

3. The bearings and distances in degrees and feet between claim corners are as depicted on the map.



2019-0047

Page 1 of 2

SHELLY D BAKER, RECORDER

OFFICIAL RECORDS OF LA PAZ COUNTY, AZ

11-12-2019 12:20 PM Recording Fee \$30.00

County Recorder Space:

Leveraging Technologies, Inc.
C/O Stephen Martindale
121 Walnut Ave
Huntington Beach, CA 92648
(410)262-9260

LOCATION NOTICE PLACER MINING CLAIM

NOTICE IS HEREBY GIVEN that the **Plomosa-23-2** placer mining claim has been

Located by Leveraging Technologies, Inc whose current mailing address is; 121 Walnut Ave, Huntington Beach CA 92648.

The general course of the claim is north to south and is situated in La Paz County, Arizona.

This claim is 1320' feet in length and 660' feet in width. This claim runs from the location monument on which this location notice is posted. This claim is marked by four monuments, one at each corner of the claim. The location monument on which this Notice is posted is situated within:


Township 3 North, Range 18 West, Section 23, Quarter Section: E1/2 NW1/4 NW1/4

La Paz County, Arizona. Gila & Salt River Base and Meridian. This claim is 20 acres in size.

The locality of this claim with reference to some natural object or permanent monument and additional information (if any) concerning its locality is as follows: Section Marker and natural stone with wood post.

Dated and posted on the ground this 1ST day of September, 2019.

Leveraging Technologies, Inc.:


Stephen Martindale-President

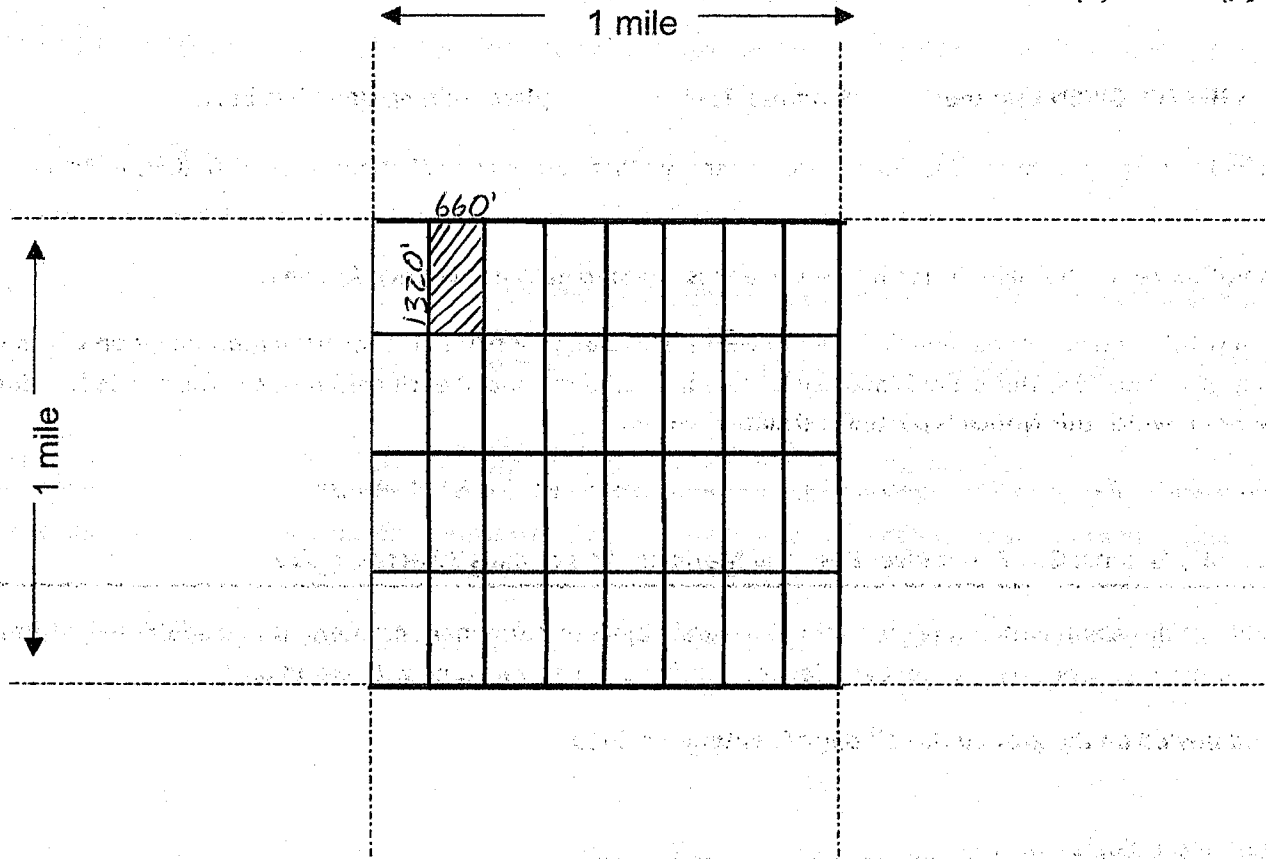
RECEIVED
PLAZA COUNTY OFFICE
2019 NOV 12 P 3:59
PHOENIX, ARIZONA

AMC458133

Map on reverse side

MINING CLAIM MAP

Lode () Placer (X)



Scale : 1" = 2000 feet

1. The above map depicts the Plomosa-23-2 mining claim, which is located in Section (s) 23, Township 3 N, Range 18 W, Gila & Salt Base Line Meridian, LA Paz County, Arizona.

2. The type of corner and location monuments used are as follows: 2" x 2" Wood Post

3. The bearings and distances in degrees and feet between claim corners are as depicted on the map.



2019-0448

Page 1 of 2

SHELLY D BAKER, RECORDER

OFFICIAL RECORDS OF LA PAZ COUNTY, AZ

11-12-2019 12:20 PM Recording Fee \$30.00

County Recorder Space:

Leveraging Technologies, Inc.
C/O Stephen Martindale
121 Walnut Ave
Huntington Beach, CA 92648
(410)262-9260

LOCATION NOTICE PLACER MINING CLAIM

NOTICE IS HEREBY GIVEN that the **Plomosa-23-3** placer mining claim has been

Located by Leveraging Technologies, Inc. whose current mailing address is; 121 Walnut Ave, Huntington Beach CA 92648.

The general course of the claim is north to south and is situated in La Paz County, Arizona.


This claim is 1320' feet in length and 660' feet in width. This claim runs from the location monument on which this location notice is posted. This claim is marked by four monuments, one at each corner of the claim. The location monument on which this Notice is posted is situated within:

Township 3 North, Range 18 West, Section 23, Quarter Section: W1/2 NE1/4 NW1/4

La Paz County, Arizona. Gila & Salt River Base and Meridian. This claim is 20 acres in size.

The locality of this claim with reference to some natural object or permanent monument and additional information (if any) concerning its locality is as follows: Section Marker and natural stone with wood post.

Dated and posted on the ground this 1ST day of September, 2019.

Leveraging Technologies, Inc.: 
Stephen Martindale-President

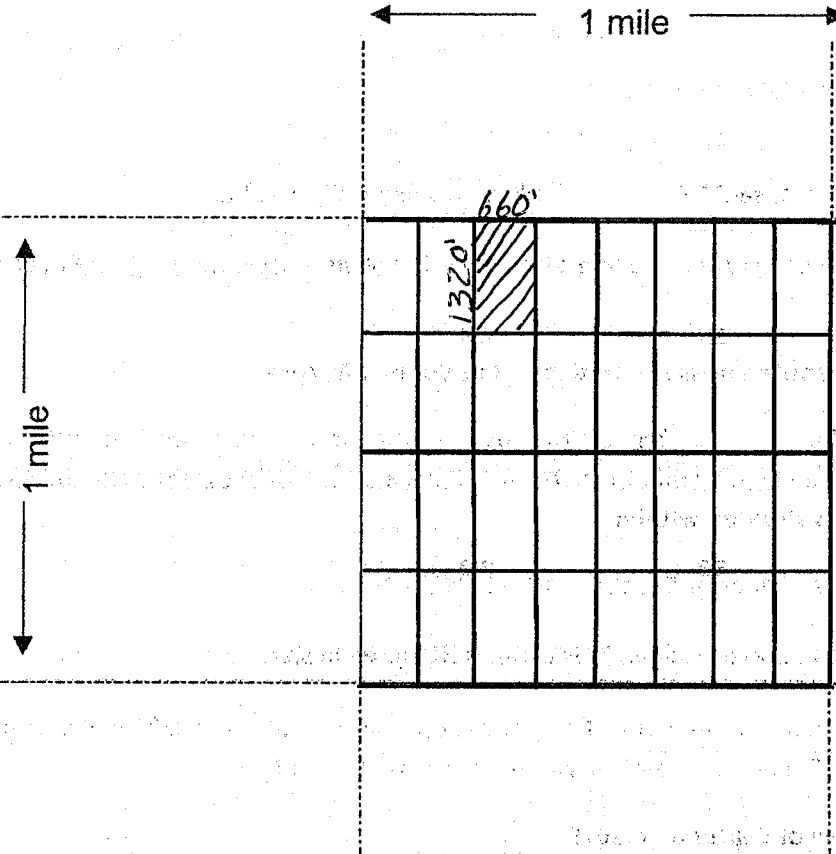
RECEIVED
COUNTY RECORDER'S OFFICE
2019 NOV 12 P 3:59
PHOENIX, ARIZONA

AMC458134

Map on reverse side

MINING CLAIM MAP

Lode () Placer (X)



Scale : 1" = 2000 feet



1. The above map depicts the Plomosa-23-3 mining claim, which is located in Section (s) 23, Township 3 N, Range 18 W, Gila & Salt Base Line Meridian, La Paz County, Arizona.

2. The type of corner and location monuments used are as follows: 2"X2" Wood Post

3. The bearings and distances in degrees and feet between claim corners are as depicted on the map.

County Recorder Space:

Leveraging Technologies, Inc.
C/O Stephen Martindale
121 Walnut Ave
Huntington Beach, CA 92648
(410)262-9260

2019-03-19
Page 1 of 2
SHELLY D BAKER, RECORDER
OFFICIAL RECORDS OF LA PAZ COUNTY, AZ
11-12-2019 12:20 PM Recording Fee \$30.00

LOCATION NOTICE PLACER MINING CLAIM

NOTICE IS HEREBY GIVEN that the **Plomosa-23-4** placer mining claim has been

Located by Leveraging Technologies, Inc. whose current mailing address is; 121 Walnut Ave, Huntington Beach CA 92648. The general course of the claim is north to south and is situated in La Paz County, Arizona.

This claim is 1320' feet in length and 660' feet in width. This claim runs from the location monument on which this location notice is posted. This claim is marked by four monuments, one at each corner of the claim. The location monument on which this Notice is posted is situated within:


Township 3 North, Range 18 West, Section 23, Quarter Section: E 1/2 NE1/4 NW1/4

La Paz County, Arizona. Gila & Salt River Base and Meridian: This claim is 20 acres in size.

The locality of this claim with reference to some natural object or permanent monument and additional information (if any) concerning its locality is as follows: Section Marker and natural stone with wood post.

Dated and posted on the ground this 1ST day of September, 2019.

Leveraging Technologies, Inc.:



Stephen Martindale-President

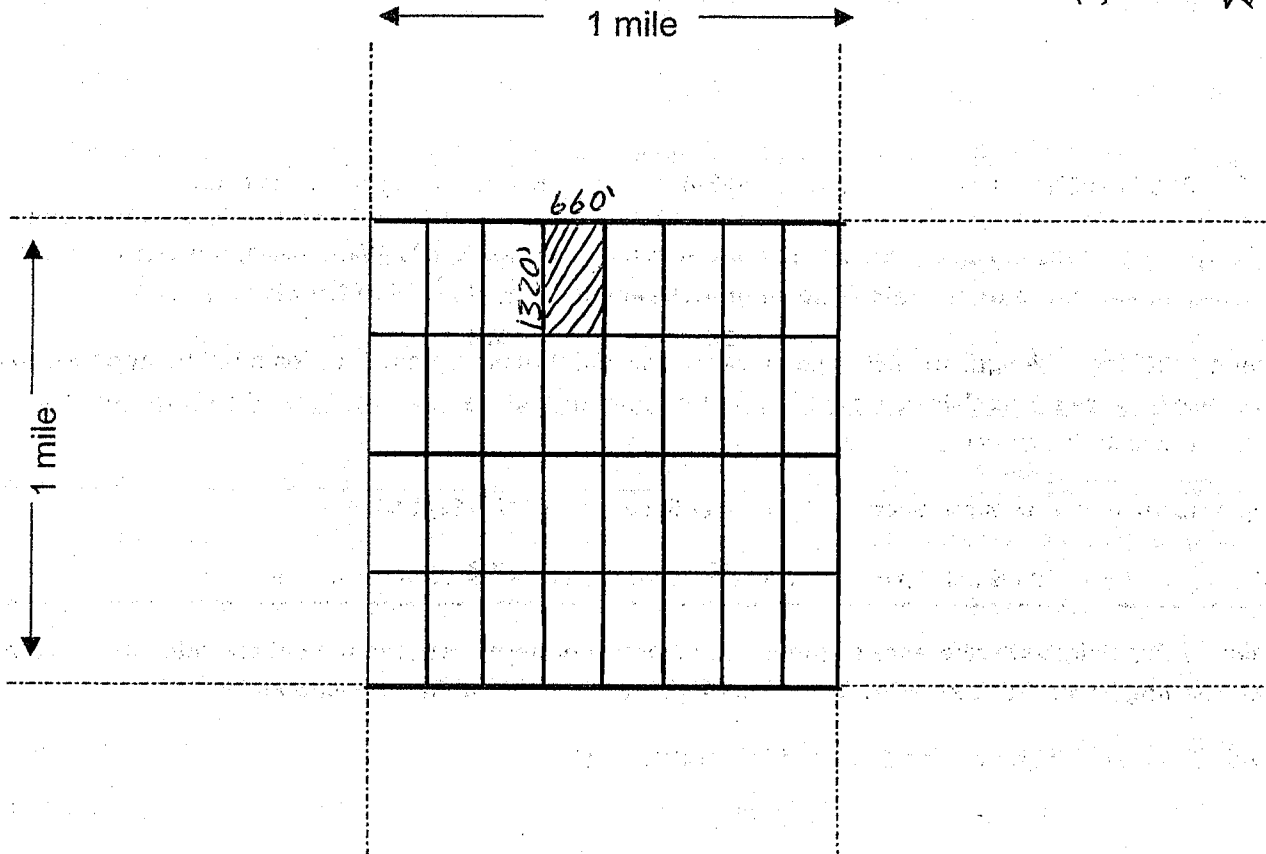
RECEIVED
PLAZA COUNTY OFFICE
2019 NOV 12 P 3:59
PHOENIX, ARIZONA

AMC458135

Map on reverse side

MINING CLAIM MAP

Lode () Placer (X)



Scale : 1" = 2000 feet



1. The above map depicts the Plomosa-23-4 mining claim, which is located in Section (s) 23, Township 3 N, Range 18 W, Gila & Salt Base Line Meridian, La Paz County, Arizona.

2. The type of corner and location monuments used are as follows: 2" x 2" Wood Post

3. The bearings and distances in degrees and feet between claim corners are as depicted on the map.

County Recorder Space:

Leveraging Technologies, Inc.
C/O Stephen Martindale
121 Walnut Ave
Huntington Beach, CA 92648
(410)262-9260



2019-03160

Page 1 of 2

SHELLY D BAKER, RECORDER

OFFICIAL RECORDS OF LA PAZ COUNTY, AZ

11-12-2019 12:20 PM Recording Fee \$30.00

LOCATION NOTICE PLACER MINING CLAIM

NOTICE IS HEREBY GIVEN that the **Plomosa-23-5** placer mining claim has been

Located by Leveraging Technologies, Inc. whose current mailing address is; 121 Walnut Ave, Huntington Beach CA 92648.

The general course of the claim is north to south and is situated in La Paz County, Arizona.

This claim is 1320' feet in length and 660' feet in width. This claim runs from the location monument on which this location notice is posted. This claim is marked by four monuments, one at each corner of the claim. The location monument on which this Notice is posted is situated within:

Township 3 North, Range 18 West, Section 23, Quarter Section: **W 1/2 SW1/4 NW1/4**

La Paz County, Arizona. Gila & Salt River Base and Meridian. This claim is 20 acres in size.

The locality of this claim with reference to some natural object or permanent monument and additional information (if any) concerning its locality is as follows: Section Marker and natural stone with wood post.

Dated and posted on the ground this 1ST day of September, 2019.

Leveraging Technologies, Inc.:


Stephen Martindale-President

PHOENIX, ARIZONA

2019 NOV 12 P 3:59

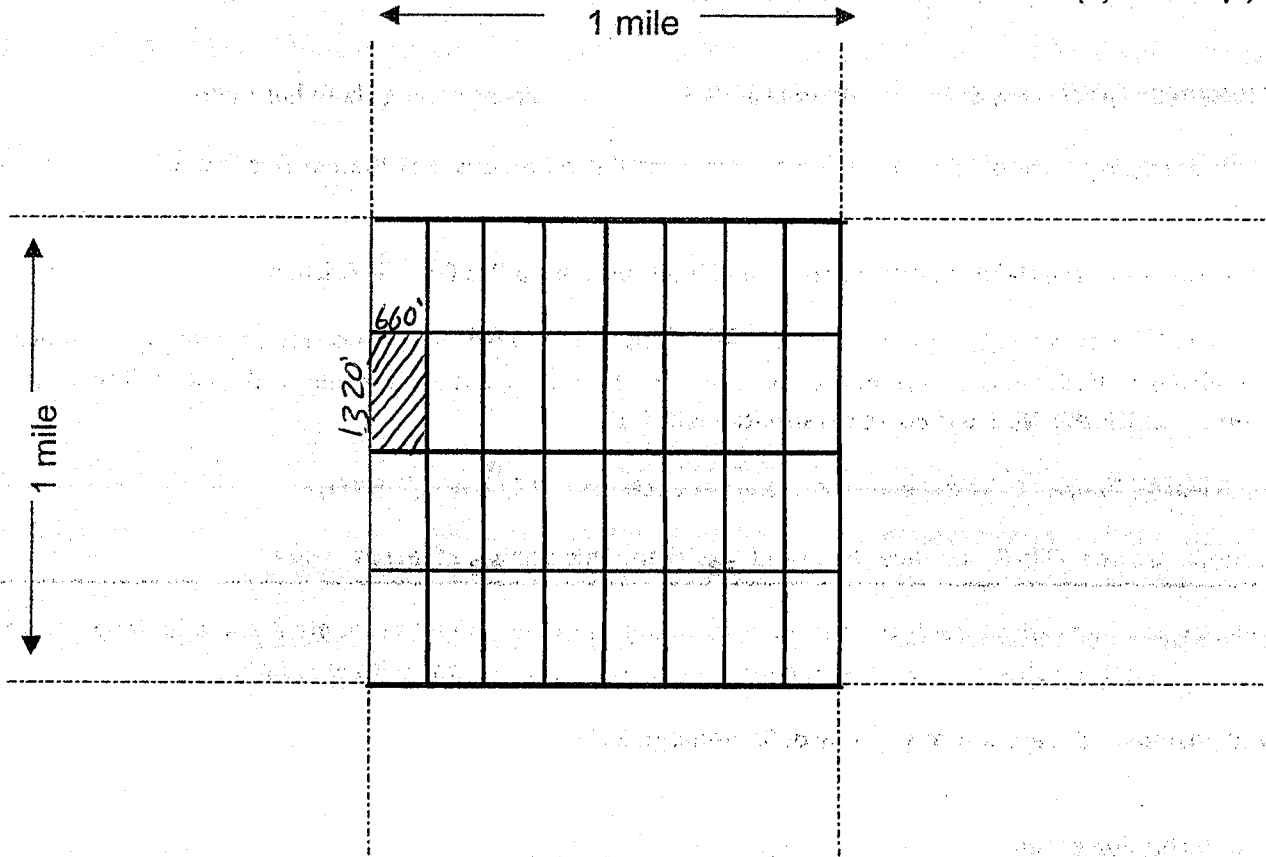
RECEIVED
RECORDER'S OFFICE

AN0458136

Map on reverse side

MINING CLAIM MAP

Lode () Placer (X)



Scale : 1" = 2000 feet

1. The above map depicts the Plomosa-23-5 mining claim, which is located in Section (s) 23, Township 3 N, Range 18 W, Gila & Salt Base Line Meridian, La Paz County, Arizona.

2. The type of corner and location monuments used are as follows: 2" X 2" Wood Post

3. The bearings and distances in degrees and feet between claim corners are as depicted on the map.



2019-0111

Page 1 of 2

SNELLY D BAKER, RECORDER

OFFICIAL RECORDS OF LA PAZ COUNTY, AZ

11-12-2019 12:20 PM Recordings Fee \$30.00

County Recorder Space:

Leveraging Technologies, Inc.
C/O Stephen Martindale
121 Walnut Ave
Huntington Beach, CA 92648
(410)262-9260

LOCATION NOTICE PLACER MINING CLAIM

NOTICE IS HEREBY GIVEN that the **Plomosa-23-6** placer mining claim has been

Located by Leveraging Technologies, Inc. whose current mailing address is; 121 Walnut Ave, Huntington Beach CA 92648.

The general course of the claim is north to south and is situated in La Paz County, Arizona.

This claim is 1320' feet in length and 660' feet in width. This claim runs from the location monument on which this location notice is posted. This claim is marked by four monuments, one at each corner of the claim. The location monument on which this Notice is posted is situated within:

Township 3 North, Range 18 West, Section 23, Quarter Section: E 1/2 SW1/4 NW1/4

La Paz County, Arizona. Gila & Salt River Base and Meridian. This claim is 20 acres in size.

The locality of this claim with reference to some natural object or permanent monument and additional information (if any) concerning its locality is as follows: Section Marker and natural stone with wood post.

Dated and posted on the ground this 1ST day of September, 2019.

Leveraging Technologies, Inc.: 
Stephen Martindale-President

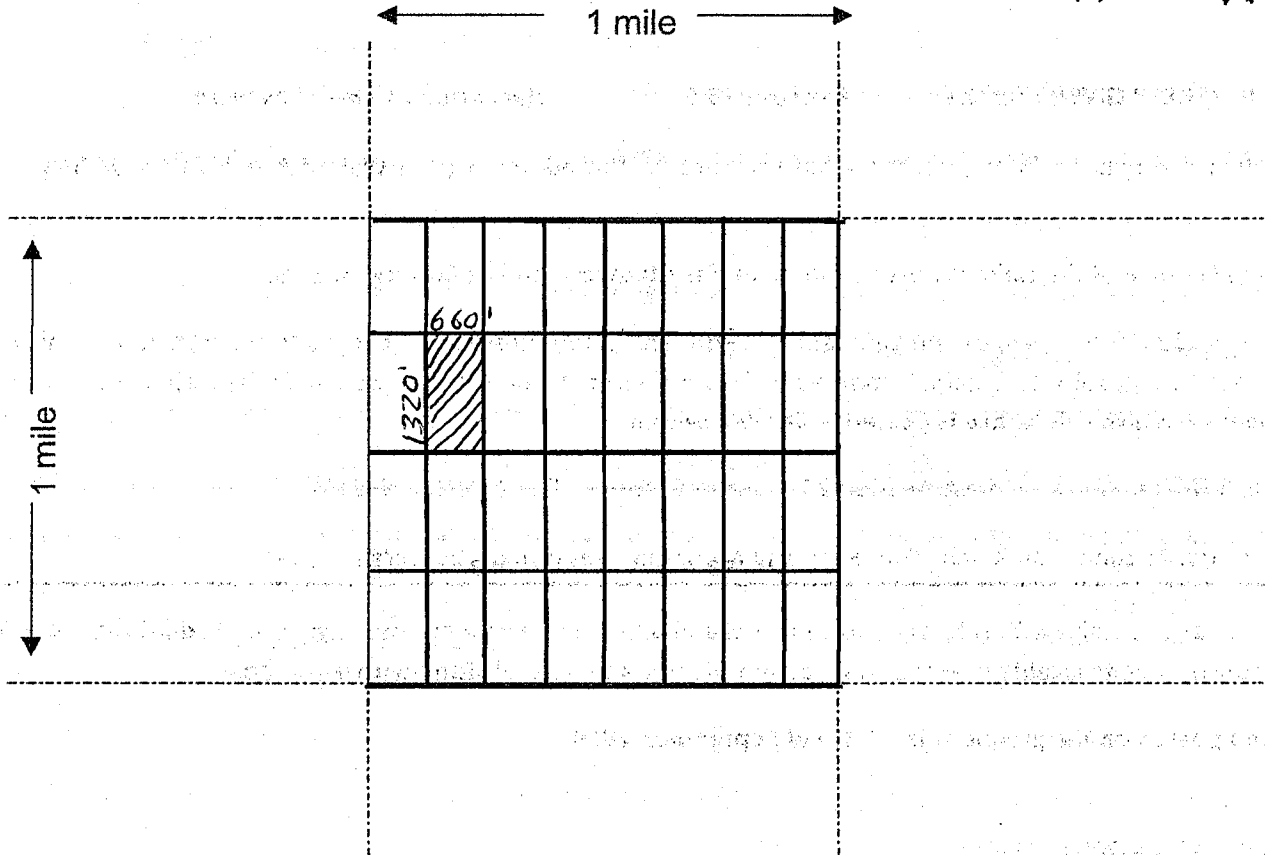
RECEIVED
PLACER MINING OFFICE
2019 NOV 12 P 3:59
PHOENIX, ARIZONA

AMC 458137

Map on reverse side

MINING CLAIM MAP

Lode () Placer (X)



Scale : 1" = 2000 feet



1. The above map depicts the Plomosa-23-6 mining claim, which is located in Section (s) 23, Township 3 N, Range 18 W, Gila & Salt Base Line Meridian, La Paz County, Arizona.

2. The type of corner and location monuments used are as follows: 2" X 2" Wood Post

3. The bearings and distances in degrees and feet between claim corners are as depicted on the map.

County Recorder Space:

Leveraging Technologies, Inc.
C/O Stephen Martindale
121 Walnut Ave
Huntington Beach, CA 92648
(410)262-9260



2019-01162

Page 1 of 2

SHELLY D BAKER, RECORDER

OFFICIAL RECORDS OF LA PAZ COUNTY, AZ

11-12-2019 12:20 PM Recording Fee \$30.00

LOCATION NOTICE PLACER MINING CLAIM

NOTICE IS HEREBY GIVEN that the **Plomosa-23-7** placer mining claim has been

Located by Leveraging Technologies, Inc. whose current mailing address is; 121 Walnut Ave, Huntington Beach CA 92648. The general course of the claim is north to south and is situated in La Paz County, Arizona.

This claim is 1320' feet in length and 660' feet in width. This claim runs from the location monument on which this location notice is posted. This claim is marked by four monuments, one at each corner of the claim. The location monument on which this Notice is posted is situated within:

Township 3 North, Range 18 West, Section 23, Quarter Section: **W1/2 SE1/4 NW1/4**

La Paz County, Arizona. Gila & Salt River Base and Meridian. This claim is 20 acres in size.

The locality of this claim with reference to some natural object or permanent monument and additional information (if any) concerning its locality is as follows: Section Marker and natural stone with wood post.

Dated and posted on the ground this 1ST day of September, 2019.

Leveraging Technologies, Inc.:

Stephen Martindale-President

PHOENIX, ARIZONA

2019 NOV 12 P 4:00

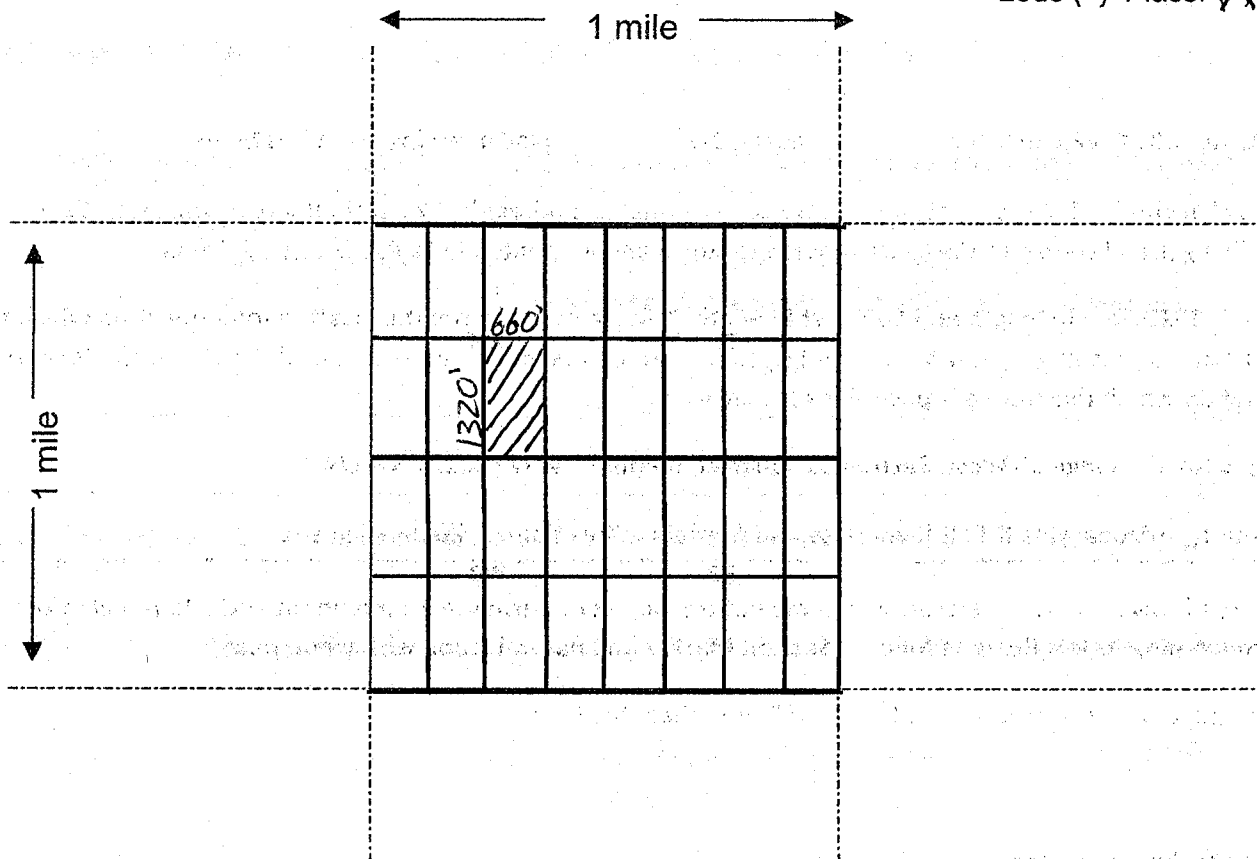
RECEIVED
PHOENIX, ARIZONA OFFICE

AMC458138

Map on reverse side

MINING CLAIM MAP

Lode () Placer



Scale : 1" = 2000 feet



1. The above map depicts the Plomosa-23-7 mining claim, which is located in Section (s) 23, Township 3 N, Range 18 W, Gila & Salt Base Line Meridian, La Paz County, Arizona.

2. The type of corner and location monuments used are as follows: 2" X 2" Wood Post

3. The bearings and distances in degrees and feet between claim corners are as depicted on the map.



2019-00053

Page 1 of 2

SHELLY D BAKER, RECORDER

OFFICIAL RECORDS OF LA PAZ COUNTY, AZ

11-12-2019 12:20 PM Recording Fee \$30.00

County Recorder Space:

Leveraging Technologies, Inc.
C/O Stephen Martindale
121 Walnut Ave
Huntington Beach, CA 92648
(410)262-9260

LOCATION NOTICE PLACER MINING CLAIM

NOTICE IS HEREBY GIVEN that the **Plomosa-23-8** placer mining claim has been

Located by Leveraging Technologies, Inc. whose current mailing address is; 121 Walnut Ave, Huntington Beach CA 92648.

The general course of the claim is north to south and is situated in La Paz County, Arizona.

This claim is 1320' feet in length and 660' feet in width. This claim runs from the location monument on which this location notice is posted. This claim is marked by four monuments, one at each corner of the claim. The location monument on which this Notice is posted is situated within:

Township 3 North, Range 18 West, Section 23, Quarter Section: E1/2 SE1/4 NW1/4

La Paz County, Arizona. Gila & Salt River Base and Meridian. This claim is 20 acres in size.

The locality of this claim with reference to some natural object or permanent monument and additional information (if any) concerning its locality is as follows: Section Marker and natural stone with wood post.

Dated and posted on the ground this 1ST day of September, 2019.

Leveraging Technologies, Inc.:


Stephen Martindale-President

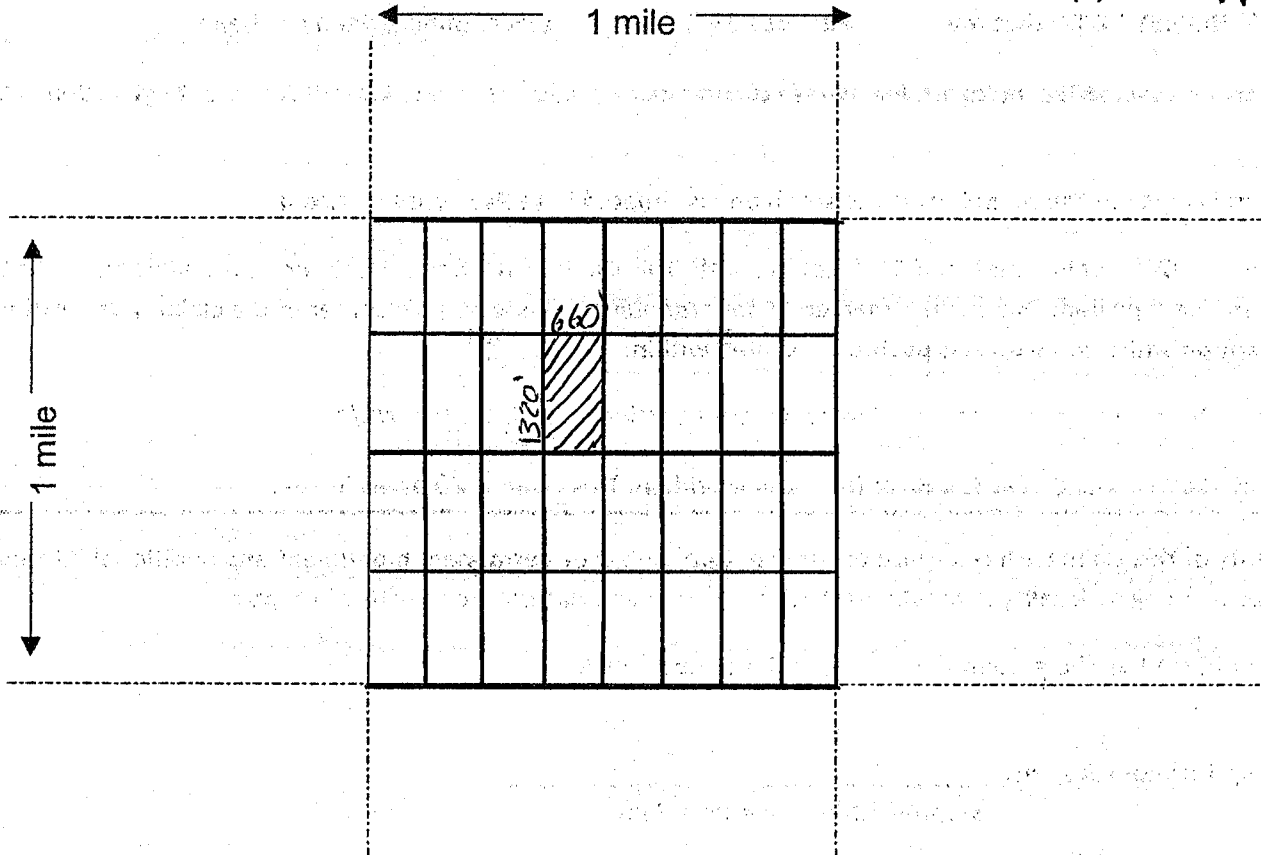
RECEIVED
SILVER STATE OFFICE
2019 NOV 12 P 4:00
PHOENIX, ARIZONA

AMC458139

Map on reverse side

MINING CLAIM MAP

Lode () Placer (X)



Scale : 1" = 2000 feet



1. The above map depicts the Plomosa-23-8 mining claim, which is located in Section (s) 23, Township 3 N, Range 18 W, Gila & Salt Base Line Meridian, La Paz County, Arizona.

2. The type of corner and location monuments used are as follows: 2" x 2" Wood Post

3. The bearings and distances in degrees and feet between claim corners are as depicted on the map.



2019-0164

Page 1 of 2

SHELLY D BAKER, RECORDER

OFFICIAL RECORDS OF LA PAZ COUNTY, AZ

11-12-2019 12:20 PM Recording Fee \$30.00

County Recorder Space:

Leveraging Technologies, Inc.
C/O Stephen Martindale
121 Walnut Ave
Huntington Beach, CA 92648
(410)262-9260

LOCATION NOTICE PLACER MINING CLAIM

NOTICE IS HEREBY GIVEN that the **Plomosa-23-9** placer mining claim has been

Located by Leveraging Technologies, Inc. whose current mailing address is; 121 Walnut Ave, Huntington Beach CA 92648.

The general course of the claim is north to south and is situated in La Paz County, Arizona.


This claim is 1320' feet in length and 660' feet in width. This claim runs from the location monument on which this location notice is posted. This claim is marked by four monuments, one at each corner of the claim. The location monument on which this Notice is posted is situated within:

Township 3 North, Range 18 West, Section 23, Quarter Section: **W1/2 NW1/4 NE1/4**

La Paz County, Arizona. Gila & Salt River Base and Meridian. This claim is **20** acres in size.

The locality of this claim with reference to some natural object or permanent monument and additional information (if any) concerning its locality is as follows: Section Marker and natural stone with wood post.

Dated and posted on the ground this 1ST day of September, 2019.

Leveraging Technologies, Inc.: 
Stephen Martindale-President

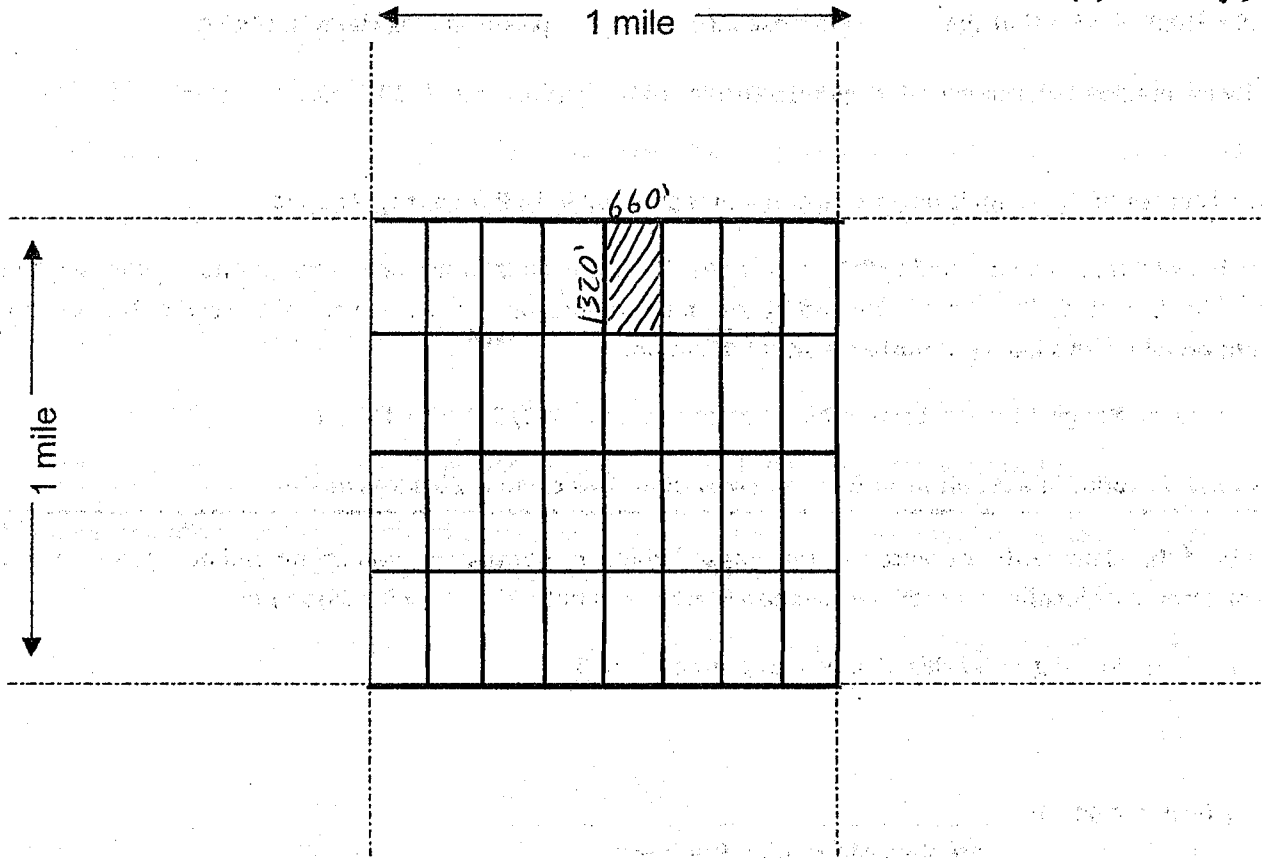
RECEIVED
COUNTY CLERK'S OFFICE
2019 NOV 12 P 4:00
PHOENIX, ARIZONA

AHC458140

Map on reverse side

MINING CLAIM MAP

Lode () Placer



Scale : 1" = 2000 feet



1. The above map depicts the Plomosa-23-9 mining claim, which is located in Section (s) 23, Township 3 N, Range 18 W, Gila & Salt Base Line Meridian, La Paz County, Arizona.

2. The type of corner and location monuments used are as follows: 2" x 2" Wood Post

3. The bearings and distances in degrees and feet between claim corners are as depicted on the map.

County Recorder Space:

Leveraging Technologies, Inc.
C/O Stephen Martindale
121 Walnut Ave
Huntington Beach, CA 92648
(410)262-9260

2019-0155

Page 1 of 2

SHELLY D BAKER, RECORDER

OFFICIAL RECORDS OF LA PAZ COUNTY, AZ

11-12-2019 12:20 PM Recordings Fee \$30.00

LOCATION NOTICE PLACER MINING CLAIM

NOTICE IS HEREBY GIVEN that the **Plomosa-23-10** placer mining claim has been

Located by Leveraging Technologies, Inc. whose current mailing address is; 121 Walnut Ave, Huntington Beach CA 92648. The general course of the claim is north to south and is situated in La Paz County, Arizona.

This claim is 1320' feet in length and 660' feet in width. This claim runs from the location monument on which this location notice is posted. This claim is marked by four monuments, one at each corner of the claim. The location monument on which this Notice is posted is situated within:

Township 3 North, Range 18 West, Section 23, Quarter Section: E1/2 NW1/4 NE1/4

La Paz County, Arizona. Gila & Salt River Base and Meridian. This claim is 20 acres in size.

The locality of this claim with reference to some natural object or permanent monument and additional information (if any) concerning its locality is as follows: Section Marker and natural stone with wood post.

Dated and posted on the ground this 1ST day of September, 2019.

Leveraging Technologies, Inc.:


Stephen Martindale-President

Map on reverse side

PHOENIX, ARIZONA

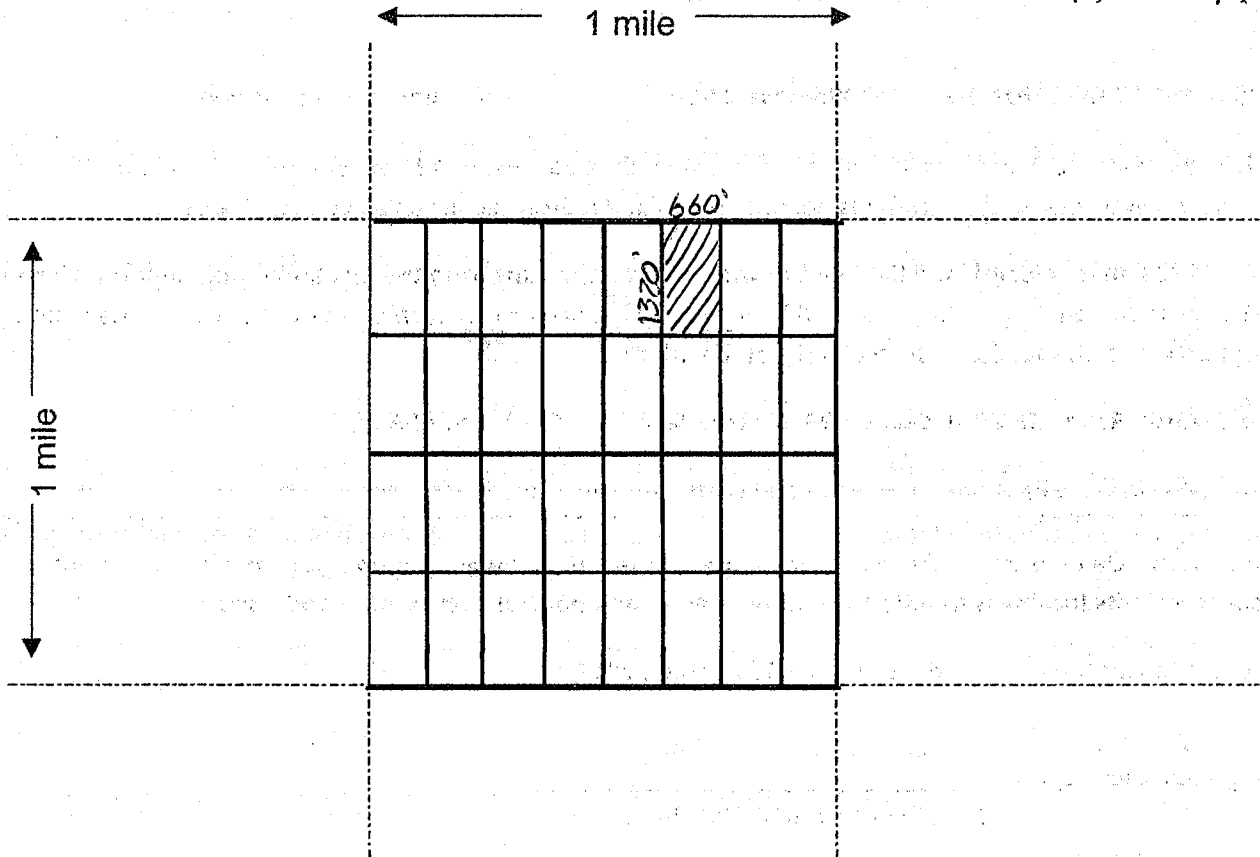
2019 NOV 12 P 4:00

RECEIVED
BIRMINGHAM STATE OFFICE

AMC458141

MINING CLAIM MAP

Lode () Placer (X)



Scale : 1" = 2000 feet



1. The above map depicts the Plamosa-23-10 mining claim, which is located in Section (s) 23, Township 3 N, Range 18 W, Gila & Salt Base Line Meridian, La Paz County, Arizona.

2. The type of corner and location monuments used are as follows: 2" X 2" Wood Post

3. The bearings and distances in degrees and feet between claim corners are as depicted on the map.

County Recorder Space:

Leveraging Technologies, Inc.
C/O Stephen Martindale
121 Walnut Ave
Huntington Beach, CA 92648
(410)262-9260



2019-00456
Page 1 of 2
SHELLY D BAKER, RECORDER
OFFICIAL RECORDS OF LA PAZ COUNTY, AZ
11-12-2019 12:20 PM Recording Fee \$30.00

LOCATION NOTICE PLACER MINING CLAIM

NOTICE IS HEREBY GIVEN that the **Plomosa-23-11** placer mining claim has been

Located by Leveraging Technologies, Inc. whose current mailing address is; 121 Walnut Ave, Huntington Beach CA 92648. The general course of the claim is north to south and is situated in La Paz County, Arizona.

This claim is 1320' feet in length and 660' feet in width. This claim runs from the location monument on which this location notice is posted. This claim is marked by four monuments, one at each corner of the claim. The location monument on which this Notice is posted is situated within:

Township 3 North, Range 18 West, Section 23, Quarter Section: W1/2 NE1/4 NE1/4

La Paz County, Arizona. Gila & Salt River Base and Meridian. This claim is 20 acres in size.

The locality of this claim with reference to some natural object or permanent monument and additional information (if any) concerning its locality is as follows: Section Marker and natural stone with wood post.

Dated and posted on the ground this 1ST day of September, 2019.

Leveraging Technologies, Inc.:


Stephen Martindale-President

RECEIVED
COUNTY CLERK'S OFFICE
2019 NOV 12 P 4:00
PHOENIX, ARIZONA

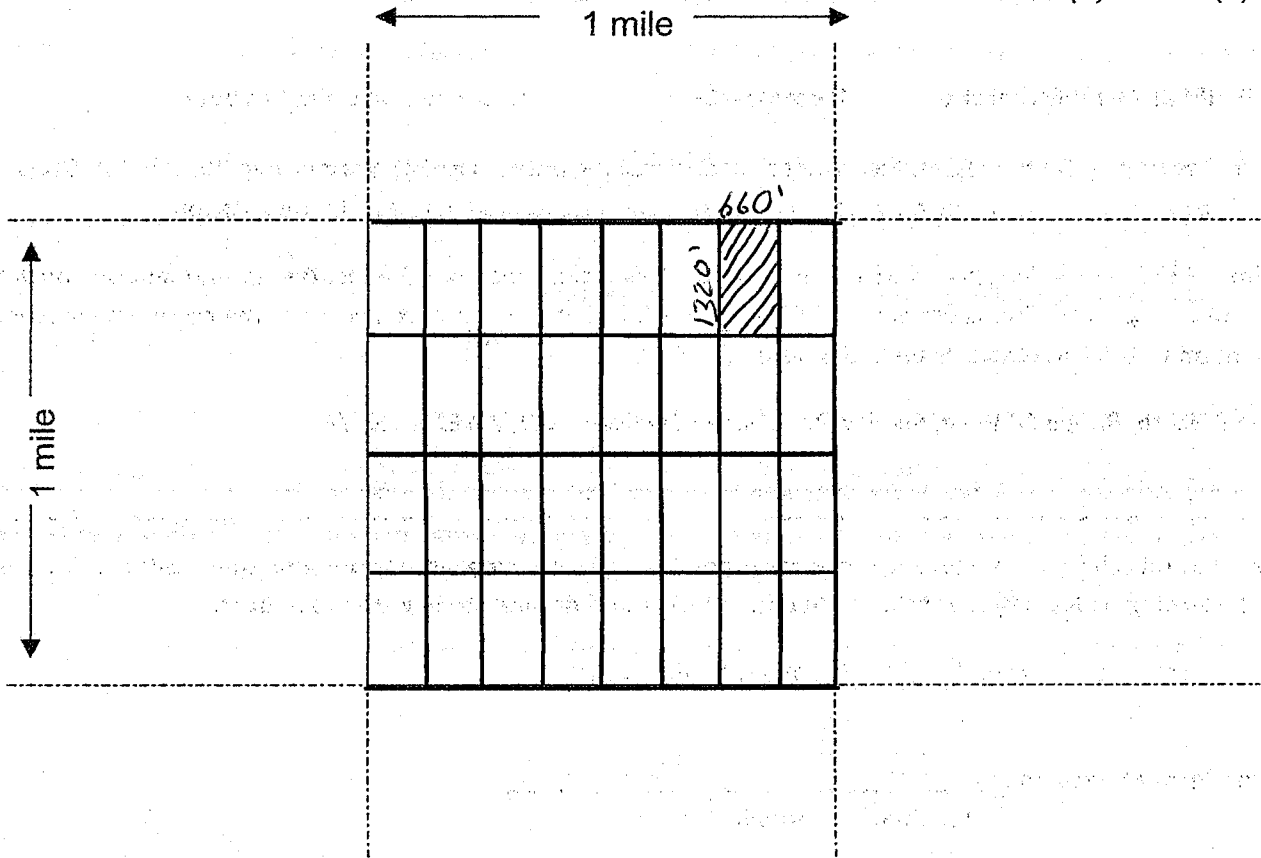
AMC458142

Map on reverse side

1000

MINING CLAIM MAP

Lode () Placer (X)



Scale : 1" = 2000 feet



1. The above map depicts the Plomosa-23-11 mining claim, which is located in Section (s) 23, Township 3 N, Range 18 W, Gila & Salt Base Line Meridian, La Paz County, Arizona.

2. The type of corner and location monuments used are as follows: 2" X 2" Wood Post

3. The bearings and distances in degrees and feet between claim corners are as depicted on the map.

County Recorder Space:

Leveraging Technologies, Inc.
C/O Stephen Martindale
121 Walnut Ave
Huntington Beach, CA 92648
(410)262-9260

2019-01167
Page 1 of 2
SHELLY D BAKER, RECORDER
OFFICIAL RECORDS OF LA PAZ COUNTY, AZ
11-12-2019 12:20 PM Recording Fee \$30.00

LOCATION NOTICE PLACER MINING CLAIM

NOTICE IS HEREBY GIVEN that the **Plomosa-23-12** placer mining claim has been

Located by Leveraging Technologies, Inc. whose current mailing address is; 121 Walnut Ave, Huntington Beach CA 92648. The general course of the claim is north to south and is situated in La Paz County, Arizona.

This claim is 1320' feet in length and 660' feet in width. This claim runs from the location monument on which this location notice is posted. This claim is marked by four monuments, one at each corner of the claim. The location monument on which this Notice is posted is situated within:


Township 3 North, Range 18 West, Section 23, Quarter Section: E1/2 NE1/4 NE1/4

La Paz County, Arizona. Gila & Salt River Base and Meridian. This claim is 20 acres in size.

The locality of this claim with reference to some natural object or permanent monument and additional information (if any) concerning its locality is as follows: Section Marker and natural stone with wood post.

Dated and posted on the ground this 1ST day of September, 2019.

Leveraging Technologies, Inc.:



Stephen Martindale-President

Map on reverse side

PHOENIX, ARIZONA

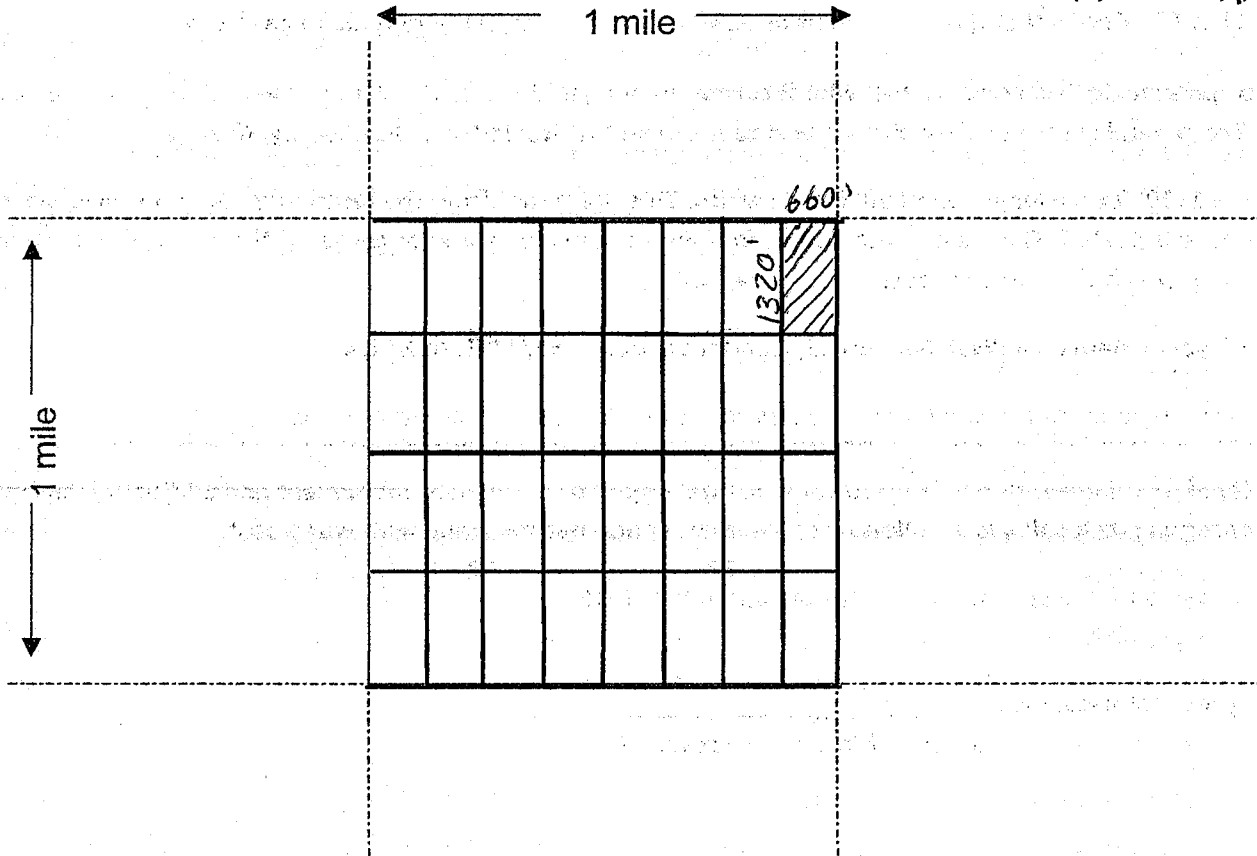
2019 NOV 12 P 4:00

RECEIVED
PHOENIX OFFICE

AMC458143

MINING CLAIM MAP

Lode () Placer (X)



Scale : 1" = 2000 feet



1. The above map depicts the Plomosa-23-12 mining claim, which is located in Section (s) 23, Township 3 N, Range 18 W, Gila & Salt Base Line Meridian, La Paz County, Arizona.

2. The type of corner and location monuments used are as follows: 2" x 2" Wood Post

3. The bearings and distances in degrees and feet between claim corners are as depicted on the map.



2019-00458

Page 1 of 2

SHELLY D BAKER, RECORDER

OFFICIAL RECORDS OF LA PAZ COUNTY, AZ

11-12-2019 12:20 PM Recording Fee \$30.00

County Recorder Space:

Leveraging Technologies, Inc.
C/O Stephen Martindale
121 Walnut Ave
Huntington Beach, CA 92648
(410)262-9260

LOCATION NOTICE PLACER MINING CLAIM

NOTICE IS HEREBY GIVEN that the **Plomosa-23-13** placer mining claim has been

Located by Leveraging Technologies, Inc. whose current mailing address is; 121 Walnut Ave, Huntington Beach CA 92648. The general course of the claim is north to south and is situated in La Paz County, Arizona.

This claim is 1320' feet in length and 660' feet in width. This claim runs from the location monument on which this location notice is posted. This claim is marked by four monuments, one at each corner of the claim. The location monument on which this Notice is posted is situated within:

Township 3 North, Range 18 West, Section 23, Quarter Section: **W1/2 SW1/4 NE1/4**

La Paz County, Arizona. Gila & Salt River Base and Meridian. This claim is 20 acres in size.

The locality of this claim with reference to some natural object or permanent monument and additional information (if any) concerning its locality is as follows: Section Marker and natural stone with wood post.

Dated and posted on the ground this 1ST day of September, 2019.

Leveraging Technologies, Inc.: 
Stephen Martindale-President

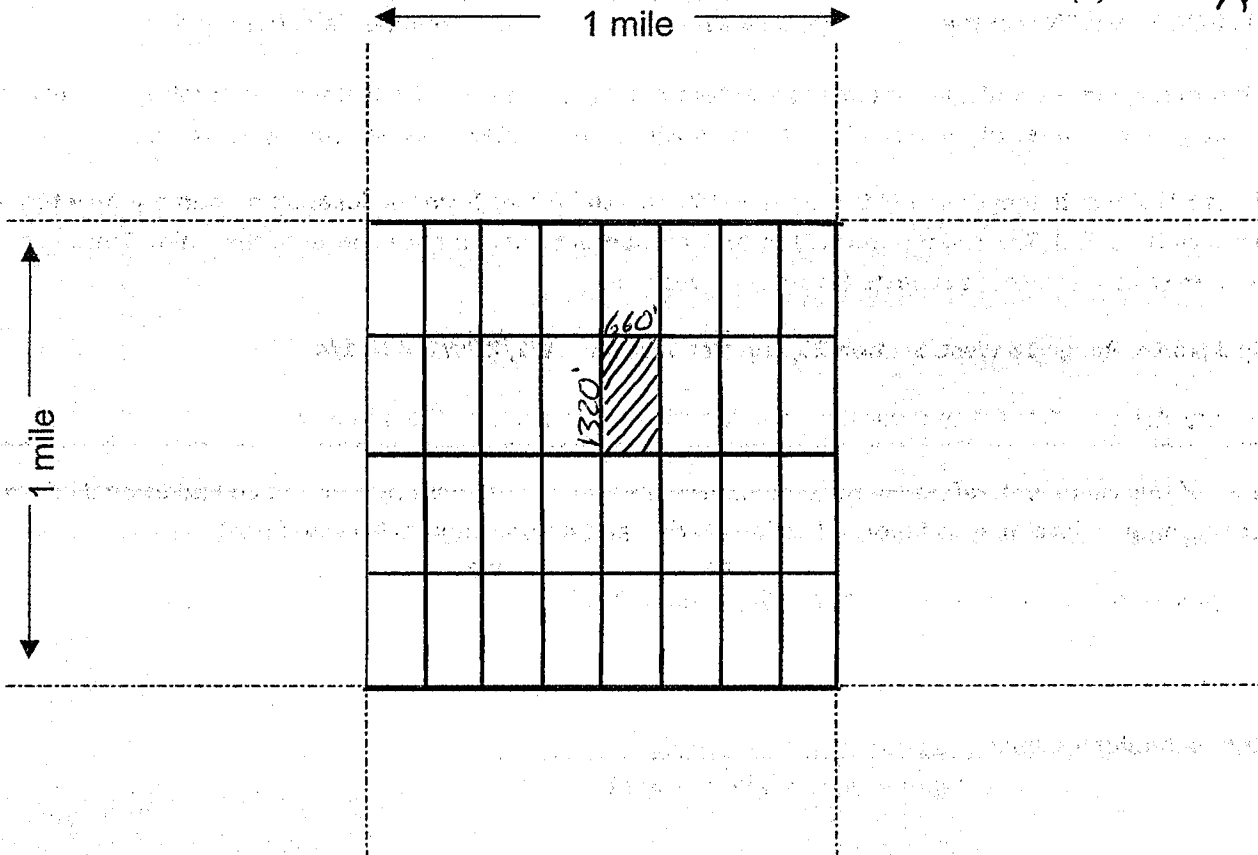
RECEIVED
2019 NOV 12 P 4:00
PHOENIX, ARIZONA
OFFICE

AMC458141

Map on reverse side

MINING CLAIM MAP

Lode () Placer



Scale : 1" = 2000 feet



1. The above map depicts the Plomosa-23-13 mining claim, which is located in Section (s) 23, Township 3 N, Range 18 W, Gila & Salt Base Line Meridian, La Paz County, Arizona.

2. The type of corner and location monuments used are as follows: 2"X2" Wood Post

3. The bearings and distances in degrees and feet between claim corners are as depicted on the map.

County Recorder Space:

Leveraging Technologies, Inc.
C/O Stephen Martindale
121 Walnut Ave
Huntington Beach, CA 92648
(410)262-9260

2019-01159
Page 1 of 2
SHELLY D BAKER, RECORDER
OFFICIAL RECORDS OF LA PAZ COUNTY, AZ
11-12-2019 12:20 PM Recording Fee \$30.00

LOCATION NOTICE PLACER MINING CLAIM

NOTICE IS HEREBY GIVEN that the **Plomosa-23-14** placer mining claim has been

Located by Leveraging Technologies, Inc. whose current mailing address is; 121 Walnut Ave, Huntington Beach CA 92648. The general course of the claim is north to south and is situated in La Paz County, Arizona.

This claim is 1320' feet in length and 660' feet in width. This claim runs from the location monument on which this location notice is posted. This claim is marked by four monuments, one at each corner of the claim. The location monument on which this Notice is posted is situated within:

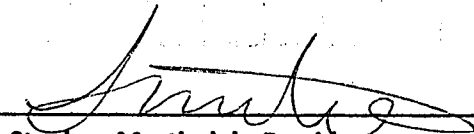
Township 3 North, Range 18 West, Section 23, Quarter Section: E1/2 SW1/4 NE1/4

La Paz County, Arizona. Gila & Salt River Base and Meridian. This claim is 20 acres in size.

The locality of this claim with reference to some natural object or permanent monument and additional information (if any) concerning its locality is as follows: Section Marker and natural stone with wood post.

Dated and posted on the ground this 1ST day of September, 2019.

Leveraging Technologies, Inc.:


Stephen Martindale-President

Map on reverse side

PHOENIX, ARIZONA

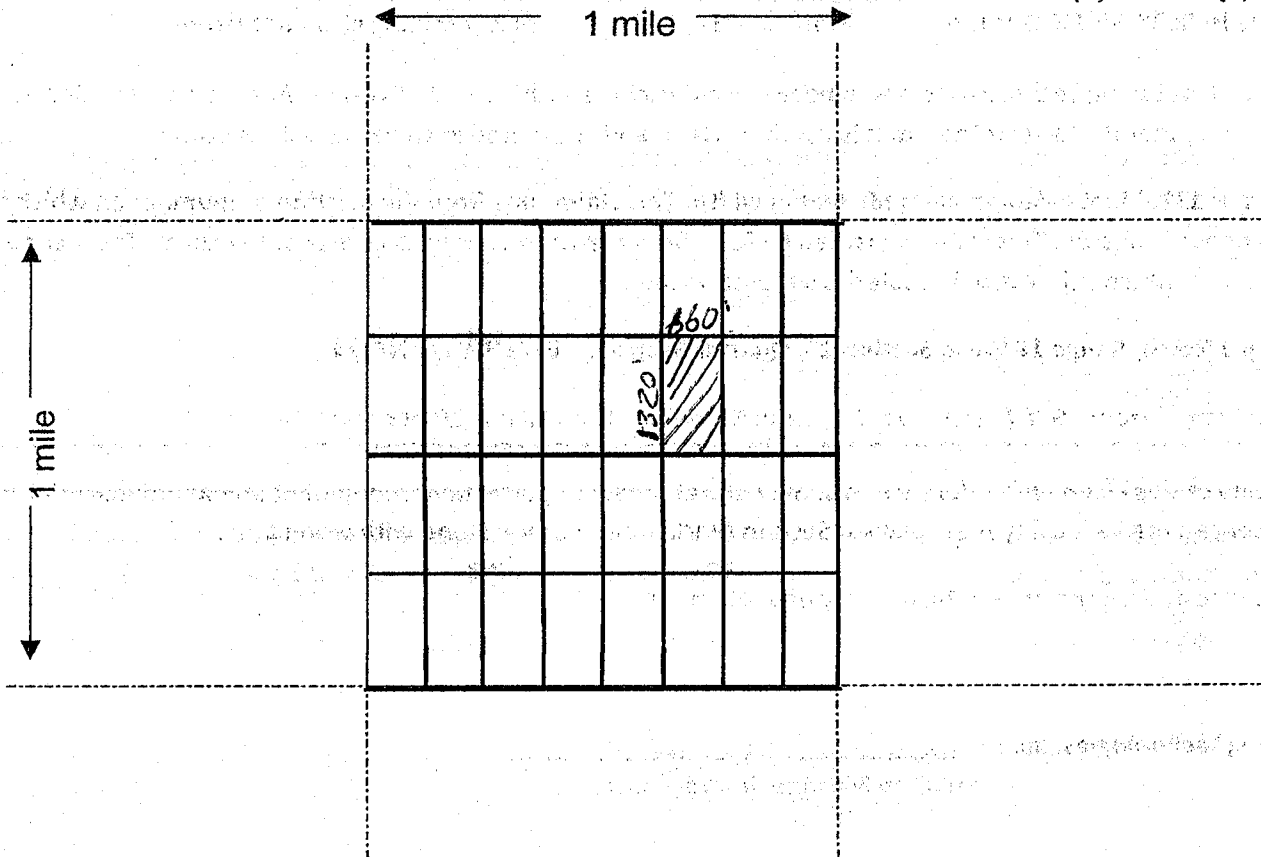
2019 NOV 12 P 4:00 I

RECEIVED
PLACER MINING OFFICE

AMC 458145

MINING CLAIM MAP

Lode () Placer (X)



Scale : 1" = 2000 feet



1. The above map depicts the Plomosa-23-14 mining claim, which is located in Section (s) 23, Township 3 N, Range 18 W, Gila & Salt Base Line Meridian, La Paz County, Arizona.

2. The type of corner and location monuments used are as follows: 2"X2" Wood Post
S

3. The bearings and distances in degrees and feet between claim corners are as depicted on the map.

County Recorder Space:

Leveraging Technologies, Inc.
C/O Stephen Martindale
121 Walnut Ave
Huntington Beach, CA 92648
(410)262-9260



2019-01460

Page 1 of 2

SHELLY D BAKER, RECORDER

OFFICIAL RECORDS OF LA PAZ COUNTY, AZ

11-12-2019 12:20 PM Recording Fee \$30.00

LOCATION NOTICE PLACER MINING CLAIM

NOTICE IS HEREBY GIVEN that the **Plomosa-23-15** placer mining claim has been

Located by Leveraging Technologies, Inc. whose current mailing address is; 121 Walnut Ave, Huntington Beach CA 92648.

The general course of the claim is north to south and is situated in La Paz County, Arizona.

This claim is 1320' feet in length and 660' feet in width. This claim runs from the location monument on which this location notice is posted. This claim is marked by four monuments, one at each corner of the claim. The location monument on which this Notice is posted is situated within:

Township 3 North, Range 18 West, Section 23, Quarter Section: **W1/2 SE1/4 NE1/4**

La Paz County, Arizona. Gila & Salt River Base and Meridian. This claim is 20 acres in size.

The locality of this claim with reference to some natural object or permanent monument and additional information (if any) concerning its locality is as follows: Section Marker and natural stone with wood post.

Dated and posted on the ground this 1ST day of September, 2019.

Leveraging Technologies, Inc.:


Stephen Martindale-President

AMC458146

PHOENIX, ARIZONA

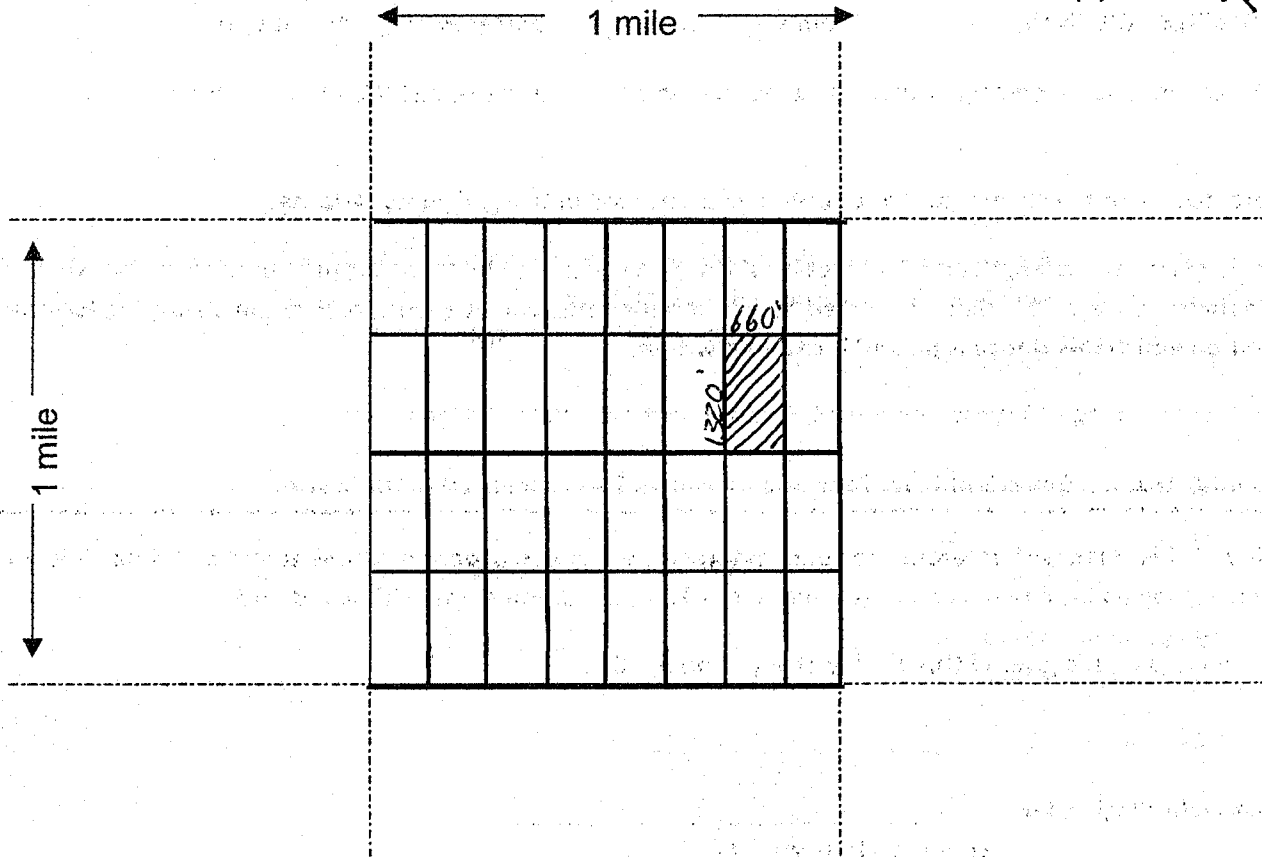
2019 NOV 12 P 4:00

RECEIVED
CLERK STATE OFFICE

Map on reverse side

MINING CLAIM MAP

Lode () Placer



Scale : 1" = 2000 feet



1. The above map depicts the Plomosa-23-15 mining claim, which is located in Section (s) 23, Township 3 N, Range 18 W, Gila & Salt Base Line Meridian, La Paz County, Arizona.

2. The type of corner and location monuments used are as follows: 2"x2" Wood Post

3. The bearings and distances in degrees and feet between claim corners are as depicted on the map.



2019-01161

Page 1 of 2

SHELLY D BAKER, RECORDER

OFFICIAL RECORDS OF LA PAZ COUNTY, AZ

11-12-2019 12:20 PM Recording Fee \$30.00

County Recorder Space:

Leveraging Technologies, Inc.
C/O Stephen Martindale
121 Walnut Ave
Huntington Beach, CA 92648
(410)262-9260

LOCATION NOTICE PLACER MINING CLAIM

NOTICE IS HEREBY GIVEN that the **Plomosa-23-16** placer mining claim has been

Located by Leveraging Technologies, Inc. whose current mailing address is; 121 Walnut Ave, Huntington Beach CA 92648. The general course of the claim is north to south and is situated in La Paz County, Arizona.

This claim is 1320' feet in length and 660' feet in width. This claim runs from the location monument on which this location notice is posted. This claim is marked by four monuments, one at each corner of the claim. The location monument on which this Notice is posted is situated within:


Township 3 North, Range 18 West, Section 23, Quarter Section: E1/2 SE1/4 NE1/4

La Paz County, Arizona. Gila & Salt River Base and Meridian. This claim is 20 acres in size.

The locality of this claim with reference to some natural object or permanent monument and additional information (if any) concerning its locality is as follows: Section Marker and natural stone with wood post.

Dated and posted on the ground this 1ST day of September, 2019.

Leveraging Technologies, Inc.:


Stephen Martindale-President

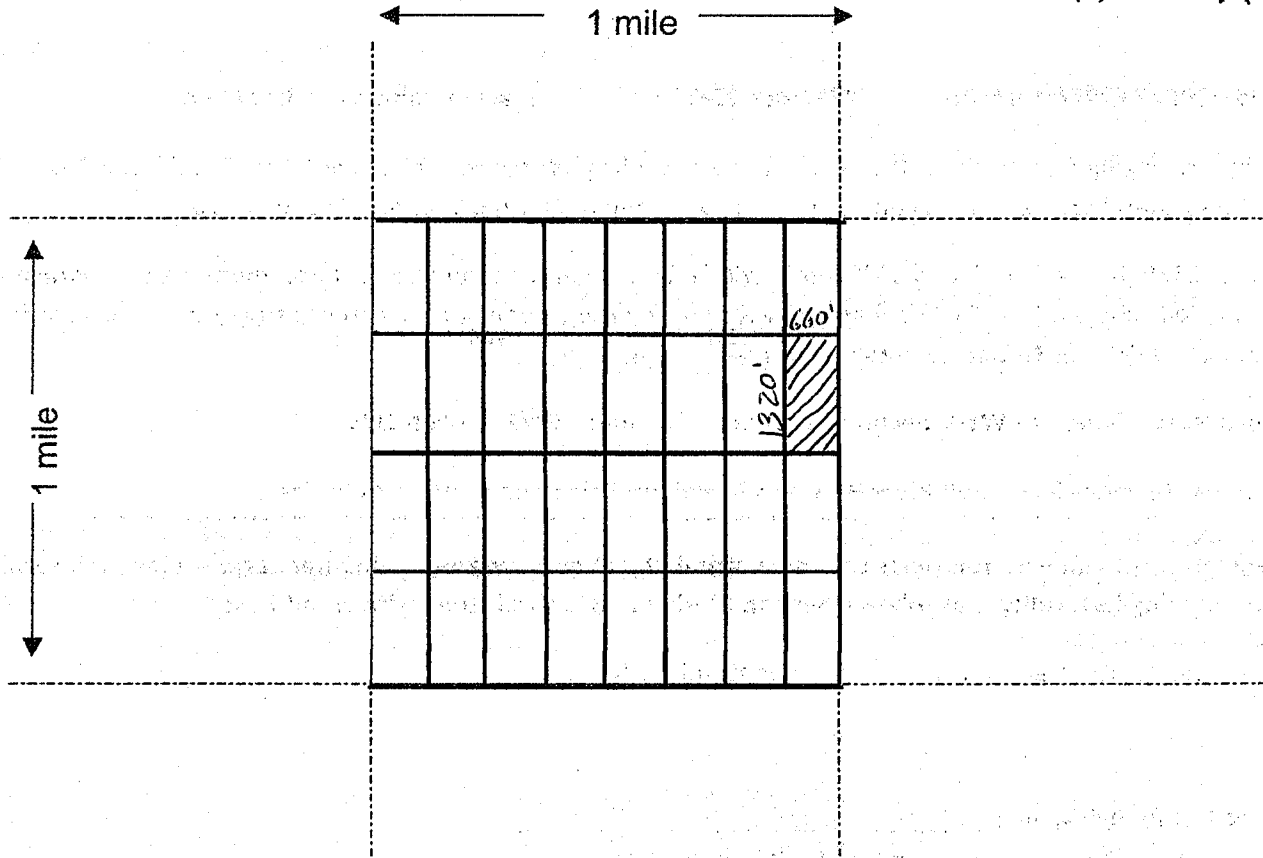
AMC 458147

RECEIVED
PHOENIX, ARIZONA
2019 NOV 12 P 4:00
STATE OFFICE

Map on reverse side

MINING CLAIM MAP

Lode () Placer



Scale : 1" = 2000 feet



1. The above map depicts the Plomosa-23-16 mining claim, which is located in Section (s) 23, Township 3 N, Range 18 W, Gila & Salt Base Line Meridian, La Paz County, Arizona.

2. The type of corner and location monuments used are as follows: 2" X 2" Wood Post

3. The bearings and distances in degrees and feet between claim corners are as depicted on the map.



2019-0032

Page 1 of 2

SHELLY D BAKER, RECORDER

OFFICIAL RECORDS OF LA PAZ COUNTY, AZ

11-12-2019 12:20 PM Recording Fee \$30.00

County Recorder Space:

Leveraging Technologies, Inc.
C/O Stephen Martindale
121 Walnut Ave
Huntington Beach, CA 92648
(410)262-9260

LOCATION NOTICE PLACER MINING CLAIM

NOTICE IS HEREBY GIVEN that the **Plomosa-23-17** placer mining claim has been

Located by Leveraging Technologies, Inc. whose current mailing address is; 121 Walnut Ave, Huntington Beach CA 92648. The general course of the claim is north to south and is situated in La Paz County, Arizona.

This claim is 1320' feet in length and 660' feet in width. This claim runs from the location monument on which this location notice is posted. This claim is marked by four monuments, one at each corner of the claim. The location monument on which this Notice is posted is situated within:

Township 3 North, Range 18 West, Section 23, Quarter Section: W1/2 NW1/4 SW1/4

La Paz County, Arizona. Gila & Salt River Base and Meridian. This claim is 20 acres in size.

The locality of this claim with reference to some natural object or permanent monument and additional information (if any) concerning its locality is as follows: Section Marker and natural stone with wood post.

Dated and posted on the ground this 1ST day of September, 2019.

Leveraging Technologies, Inc.:

Stephen Martindale-President

AMC 458148

PHOENIX, ARIZONA

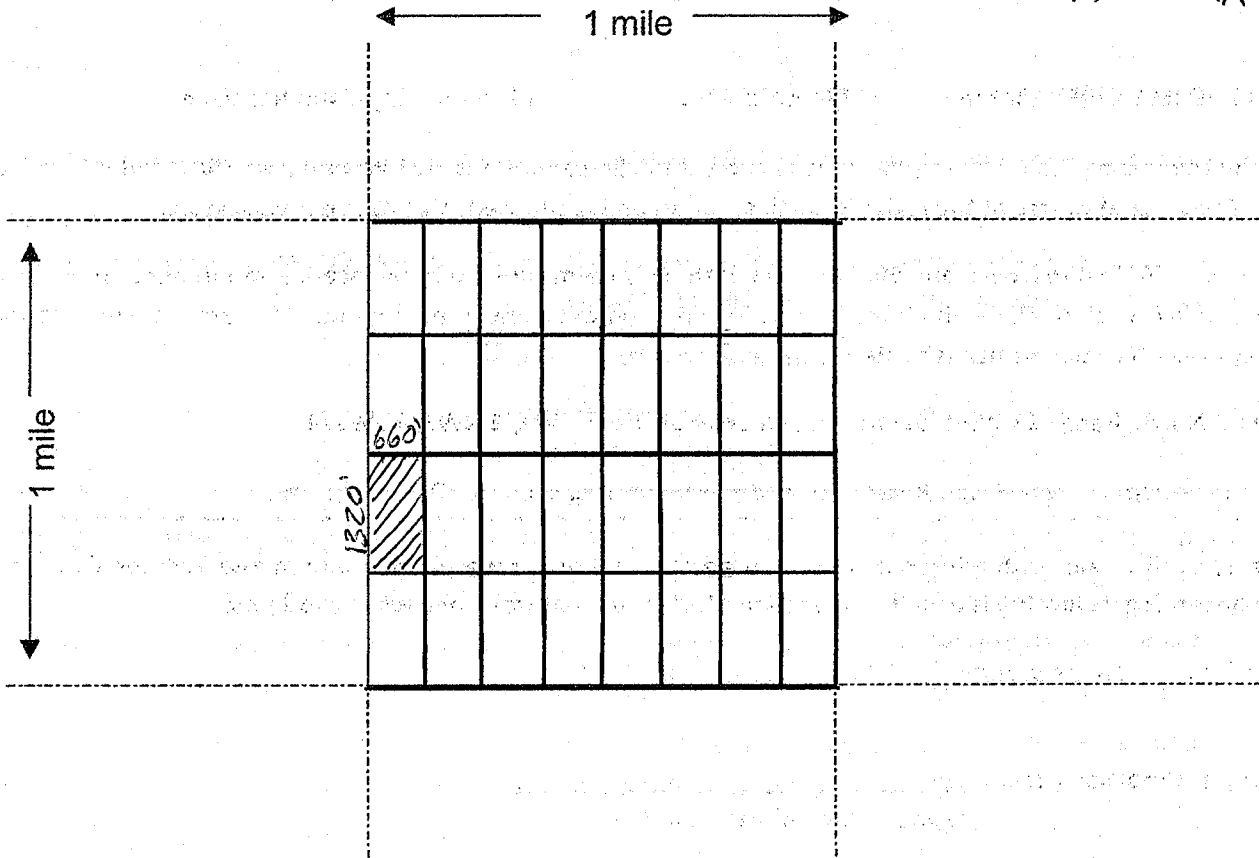
2019 NOV 12 P 4:08

RECEIVED
PLM AT STATE OFFICE

Map on reverse side

MINING CLAIM MAP

Lode () Placer (X)



Scale : 1" = 2000 feet



1. The above map depicts the Plamasa-23-17 mining claim, which is located in Section (s) 23, Township 3 N, Range 18 W, Gila & Salt Base Line Meridian, La Paz County, Arizona.

2. The type of corner and location monuments used are as follows: 2" x 2" Wood Post

3. The bearings and distances in degrees and feet between claim corners are as depicted on the map.

County Recorder Space:

Leveraging Technologies, Inc.
C/O Stephen Martindale
121 Walnut Ave
Huntington Beach, CA 92648
(410)262-9260

2019-01153

Page 1 of 2

SHELLY D BAKER, RECORDER

OFFICIAL RECORDS OF LA PAZ COUNTY, AZ

11-12-2019 12:20 PM Recording Fee \$30.00

LOCATION NOTICE PLACER MINING CLAIM

NOTICE IS HEREBY GIVEN that the **Plomosa-23-18** placer mining claim has been

Located by Leveraging Technologies, Inc. whose current mailing address is; 121 Walnut Ave, Huntington Beach CA 92648. The general course of the claim is north to south and is situated in La Paz County, Arizona.

This claim is 1320' feet in length and 660' feet in width. This claim runs from the location monument on which this location notice is posted. This claim is marked by four monuments, one at each corner of the claim. The location monument on which this Notice is posted is situated within:


Township 3 North, Range 18 West, Section 23, Quarter Section: E1/2 NW1/4 SW1/4

La Paz County, Arizona. Gila & Salt River Base and Meridian. This claim is 20 acres in size.

The locality of this claim with reference to some natural object or permanent monument and additional information (if any) concerning its locality is as follows: Section Marker and natural stone with wood post.

Dated and posted on the ground this 1ST day of September, 2019.

Leveraging Technologies, Inc.:


Stephen Martindale-President

PHOENIX, ARIZONA

2019 NOV 12 P 4:00

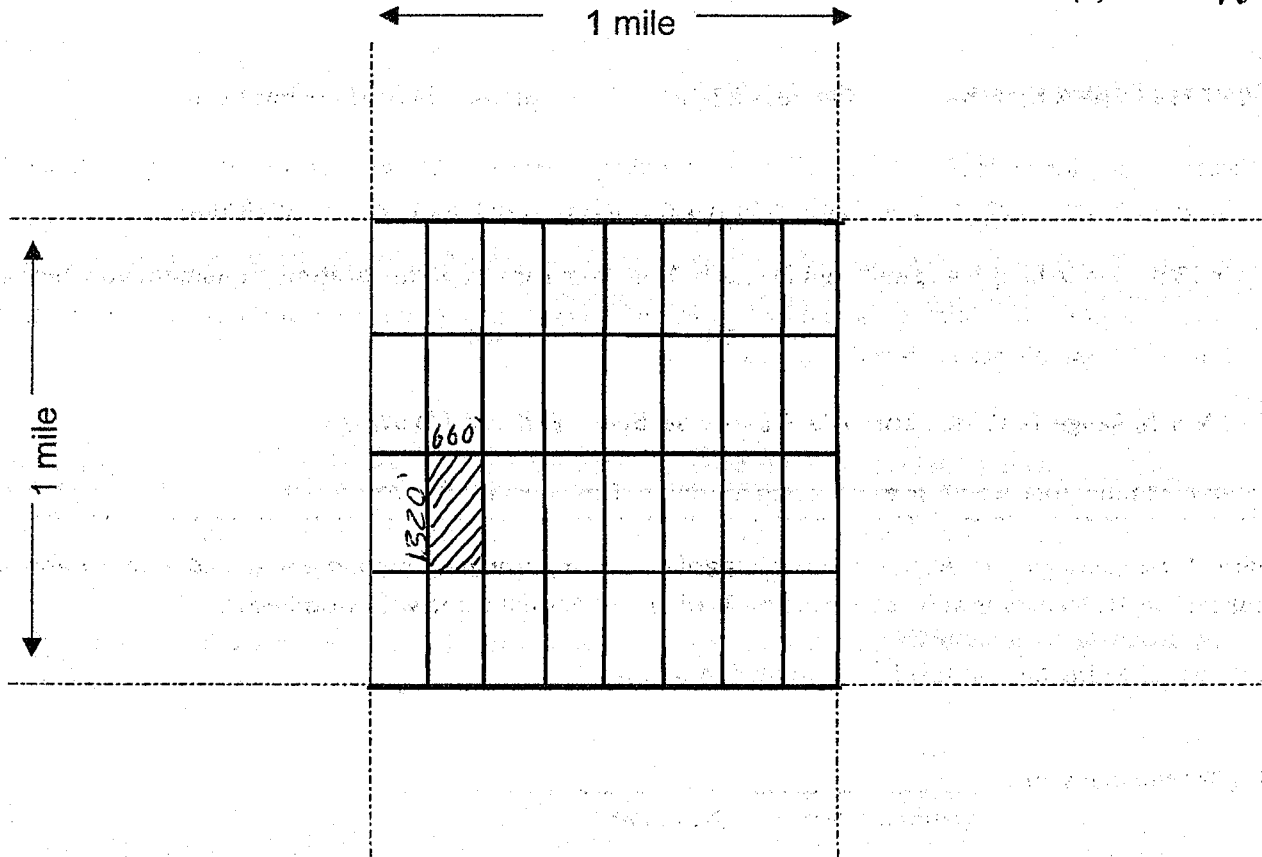
RECEIVED
BLM STATE OFFICE

ANCH 58149

Map on reverse side

MINING CLAIM MAP

Lode () Placer (X)



Scale : 1" = 2000 feet



1. The above map depicts the Plomosa-23-18 mining claim, which is located in Section (s) 23, Township 3 N, Range 18 W, Gila & Salt Base Line Meridian, La Paz County, Arizona.
2. The type of corner and location monuments used are as follows: 2"x2" Wood Post
3. The bearings and distances in degrees and feet between claim corners are as depicted on the map.

County Recorder Space:

Leveraging Technologies, Inc.
C/O Stephen Martindale
121 Walnut Ave
Huntington Beach, CA 92648
(410)262-9260



2019-03764

Page 1 of 2

SHELLY D BAKER, RECORDER

OFFICIAL RECORDS OF LA PAZ COUNTY, AZ

11-12-2019 12:20 PM Recording Fee \$30.00

LOCATION NOTICE PLACER MINING CLAIM

NOTICE IS HEREBY GIVEN that the **Plomosa-23-19** placer mining claim has been

Located by Leveraging Technologies, Inc. whose current mailing address is; 121 Walnut Ave, Huntington Beach CA 92648. The general course of the claim is north to south and is situated in La Paz County, Arizona.

This claim is 1320' feet in length and 660' feet in width. This claim runs from the location monument on which this location notice is posted. This claim is marked by four monuments, one at each corner of the claim. The location monument on which this Notice is posted is situated within:

Township 3 North, Range 18 West, Section 23, Quarter Section: W1/2 NE1/4 SW1/4

La Paz County, Arizona. Gila & Salt River Base and Meridian. This claim is 20 acres in size.

The locality of this claim with reference to some natural object or permanent monument and additional information (if any) concerning its locality is as follows: Section Marker and natural stone with wood post.

Dated and posted on the ground this 1ST day of September, 2019.

Leveraging Technologies, Inc.:

Stephen Martindale-President

AMC458150

PHOENIX, ARIZONA

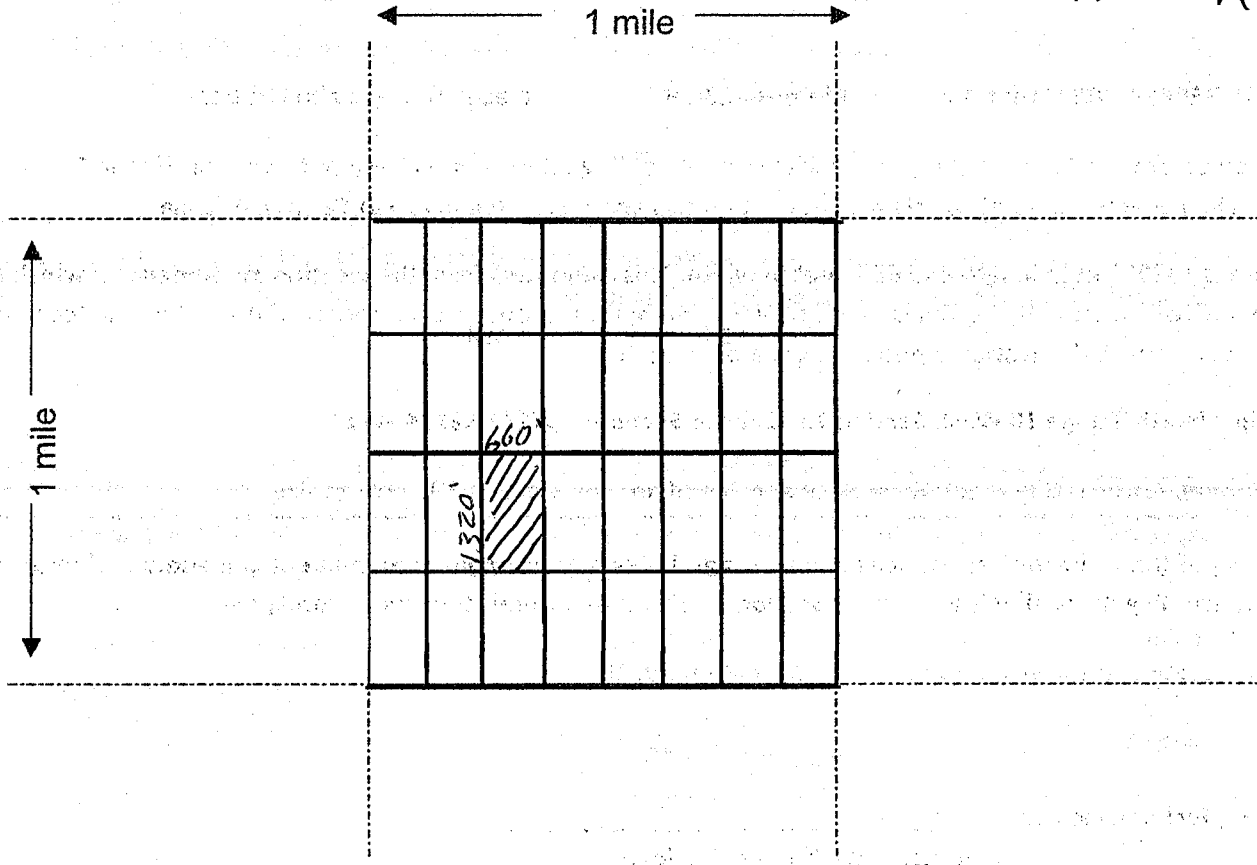
2019 NOV 12 P 4:00

RECEIVED
RECORDS OFFICE

Map on reverse side

MINING CLAIM MAP

Lode () Placer



Scale : 1" = 2000 feet



1. The above map depicts the Plomosa-23-19 mining claim, which is located in Section (s) 23 ; Township 3 N , Range 18 W , Gila & Salt Base Line Meridian, La Paz County, Arizona.
2. The type of corner and location monuments used are as follows: 2" X 2" Wood Post
3. The bearings and distances in degrees and feet between claim corners are as depicted on the map.

County Recorder Space:

Leveraging Technologies, Inc.
C/O Stephen Martindale
121 Walnut Ave
Huntington Beach, CA 92648
(410)262-9260

2019-01165

Page 1 of 2

SHELLY D. BAKER, RECORDER

OFFICIAL RECORDS OF LA PAZ COUNTY, AZ

11-12-2019 12:20 PM Recording Fee \$30.00

LOCATION NOTICE PLACER MINING CLAIM

NOTICE IS HEREBY GIVEN that the **Plomosa-23-20** placer mining claim has been

Located by Leveraging Technologies, Inc. whose current mailing address is; 121 Walnut Ave, Huntington Beach CA 92648. The general course of the claim is north to south and is situated in La Paz County, Arizona.

This claim is 1320' feet in length and 660' feet in width. This claim runs from the location monument on which this location notice is posted. This claim is marked by four monuments, one at each corner of the claim. The location monument on which this Notice is posted is situated within:

Township 3 North, Range 18 West, Section 23, Quarter Section: E1/2 NE1/4 SW1/4

La Paz County, Arizona. Gila & Salt River Base and Meridian. This claim is 20 acres in size.

The locality of this claim with reference to some natural object or permanent monument and additional information (if any) concerning its locality is as follows: Section Marker and natural stone with wood post.

Dated and posted on the ground this 1ST day of September, 2019.

Leveraging Technologies, Inc.:


Stephen Martindale-President

PHOENIX, ARIZONA

2019 NOV 12 P 4:00

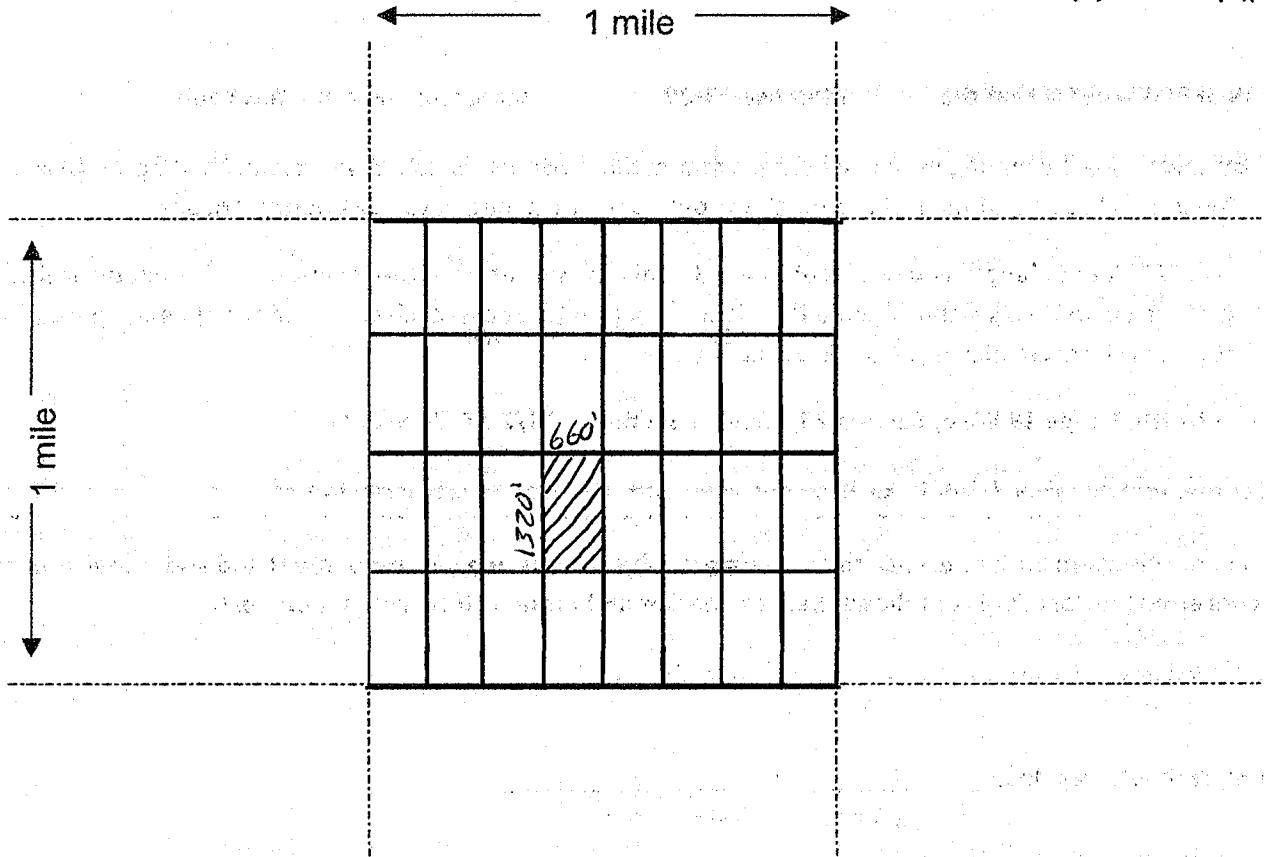
RECEIVED
PHOENIX, ARIZONA OFFICE

Map on reverse side

ARC458151

MINING CLAIM MAP

Lode () Placer (X)



Scale : 1" = 2000 feet



1. The above map depicts the Plomosa-23-20 mining claim, which is located in Section (s) 23, Township 3 N, Range 18 W, Gila & Salt Base Line Meridian, La Paz County, Arizona.

2. The type of corner and location monuments used are as follows: 2" X 2" Wood Post
3

3. The bearings and distances in degrees and feet between claim corners are as depicted on the map.

County Recorder Space:

Leveraging Technologies, Inc.
C/O Stephen Martindale
121 Walnut Ave
Huntington Beach, CA 92648
(410)262-9260



2019-01166

Page 1 of 2

SHELLY D BAKER, RECORDER

OFFICIAL RECORDS OF LA PAZ COUNTY, AZ

11-12-2019 12:20 PM Recording Fee \$30.00

LOCATION NOTICE PLACER MINING CLAIM

NOTICE IS HEREBY GIVEN that the **Plomosa-23-21** placer mining claim has been

Located by Leveraging Technologies, Inc. whose current mailing address is; 121 Walnut Ave, Huntington Beach CA 92648.

The general course of the claim is north to south and is situated in La Paz County, Arizona.

This claim is 1320' feet in length and 660' feet in width. This claim runs from the location monument on which this location notice is posted. This claim is marked by four monuments, one at each corner of the claim. The location monument on which this Notice is posted is situated within:


Township 3 North, Range 18 West, Section 23, Quarter Section: W1/2 SW1/4 SW1/4

La Paz County, Arizona. Gila & Salt River Base and Meridian. This claim is 20 acres in size.

The locality of this claim with reference to some natural object or permanent monument and additional information (if any) concerning its locality is as follows: Section Marker and natural stone with wood post.

Dated and posted on the ground this 1ST day of September, 2019.

Leveraging Technologies, Inc.:


Stephen Martindale-President

PHOENIX, ARIZONA

2019 NOV 12 P 4:08

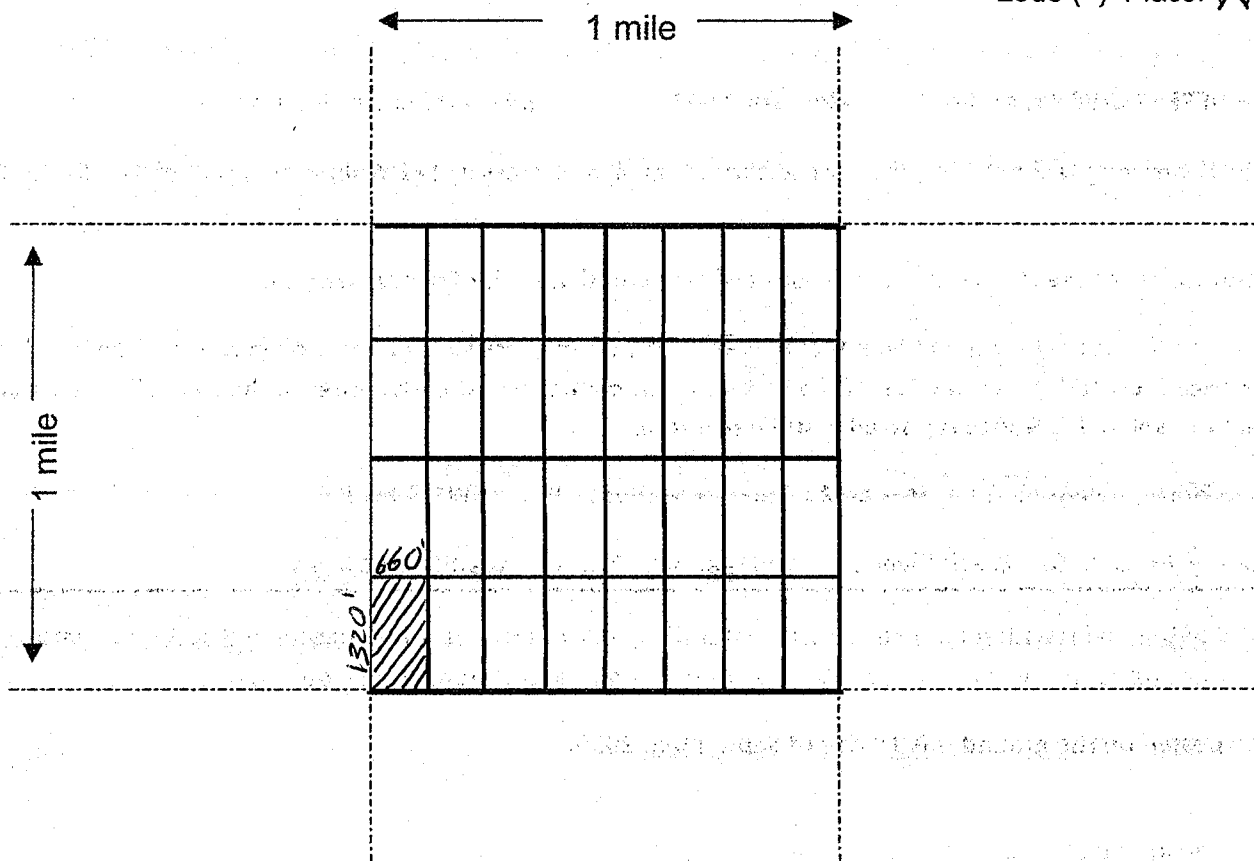
RECEIVED
RECORDS OFFICE

AMC 458152

Map on reverse side

MINING CLAIM MAP

Lode () Placer (X)



Scale : 1" = 2000 feet

1. The above map depicts the Plomosa-23-21 mining claim, which is located in Section (s) 23, Township 3 N, Range 18 W, Gila & Salt Base Line Meridian, La Paz County, Arizona.

2. The type of corner and location monuments used are as follows: 2"X2" Wood Post

3. The bearings and distances in degrees and feet between claim corners are as depicted on the map.

County Recorder Space:

Leveraging Technologies, Inc.
C/O Stephen Martindale
121 Walnut Ave
Huntington Beach, CA 92648
(410)262-9260



2019-03167

Page 1 of 2

SHELLY D BAKER, RECORDER

OFFICIAL RECORDS OF LA PAZ COUNTY, AZ

11-12-2019 12:20 PM Recording Fee \$30.00

LOCATION NOTICE PLACER MINING CLAIM

NOTICE IS HEREBY GIVEN that the **Plomosa-23-22** placer mining claim has been

Located by Leveraging Technologies, Inc. whose current mailing address is; 121 Walnut Ave, Huntington Beach CA 92648.

The general course of the claim is north to south and is situated in La Paz County, Arizona.

This claim is 1320' feet in length and 660' feet in width. This claim runs from the location monument on which this location notice is posted. This claim is marked by four monuments, one at each corner of the claim. The location monument on which this Notice is posted is situated within:


Township 3 North, Range 18 West, Section 23, Quarter Section: E1/2 SW1/4 SW1/4

La Paz County, Arizona. Gila & Salt River Base and Meridian. This claim is 20 acres in size.

The locality of this claim with reference to some natural object or permanent monument and additional information (if any) concerning its locality is as follows: Section Marker and natural stone with wood post.

Dated and posted on the ground this 1ST day of September, 2019.

Leveraging Technologies, Inc.:


Stephen Martindale-President

AMC 458153

PHOENIX, ARIZONA

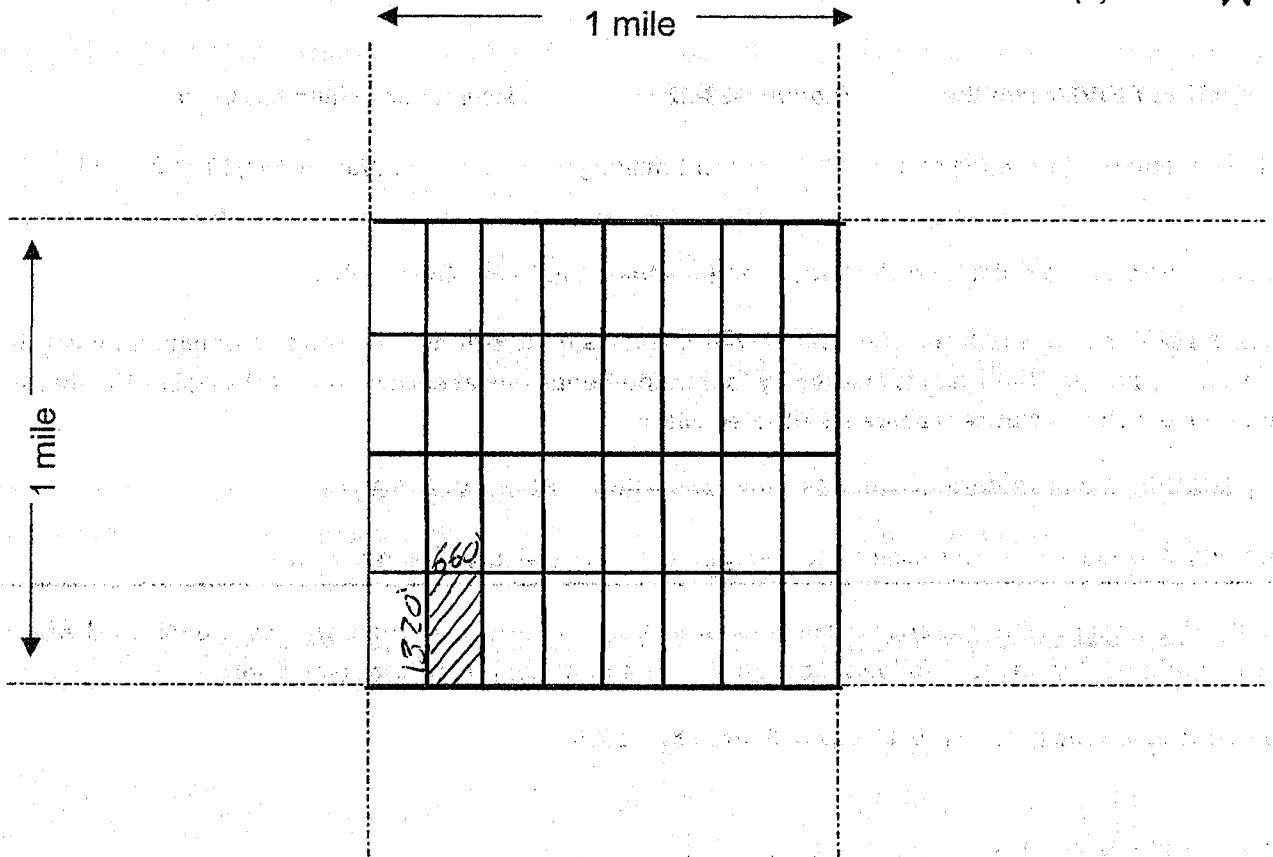
2019 NOV 12 P 4:00

RECEIVED
DEPARTMENT OFFICE

Map on reverse side

MINING CLAIM MAP

Lode () Placer (X)



Scale : 1" = 2000 feet



1. The above map depicts the Plomosa-23-22 mining claim, which is located in Section (s) 23, Township 3 N, Range 18 W, Gila & Salt Base Line Meridian, La Paz County, Arizona.

2. The type of corner and location monuments used are as follows: 2"X2" Wood Post

3. The bearings and distances in degrees and feet between claim corners are as depicted on the map.



2019-0358

Page 1 of 2
SHELLY D BAKER, RECORDER
OFFICIAL RECORDS OF LA PAZ COUNTY, AZ
11-12-2019 12:20 PM Recording Fee \$30.00

County Recorder Space:

Leveraging Technologies, Inc.
C/O Stephen Martindale
121 Walnut Ave
Huntington Beach, CA 92648
(410)262-9260

LOCATION NOTICE PLACER MINING CLAIM

NOTICE IS HEREBY GIVEN that the **Plomosa-23-23** placer mining claim has been

Located by Leveraging Technologies, Inc. whose current mailing address is; 121 Walnut Ave, Huntington Beach CA 92648. The general course of the claim is north to south and is situated in La Paz County, Arizona.


This claim is 1320' feet in length and 660' feet in width. This claim runs from the location monument on which this location notice is posted. This claim is marked by four monuments, one at each corner of the claim. The location monument on which this Notice is posted is situated within:

Township 3 North, Range 18 West, Section 23, Quarter Section: W1/2 SE1/4 SW1/4

La Paz County, Arizona. Gila & Salt River Base and Meridian. This claim is 20 acres in size.

The locality of this claim with reference to some natural object or permanent monument and additional information (if any) concerning its locality is as follows: Section Marker and natural stone with wood post.

Dated and posted on the ground this 1ST day of September, 2019.

Leveraging Technologies, Inc.: 
Stephen Martindale-President

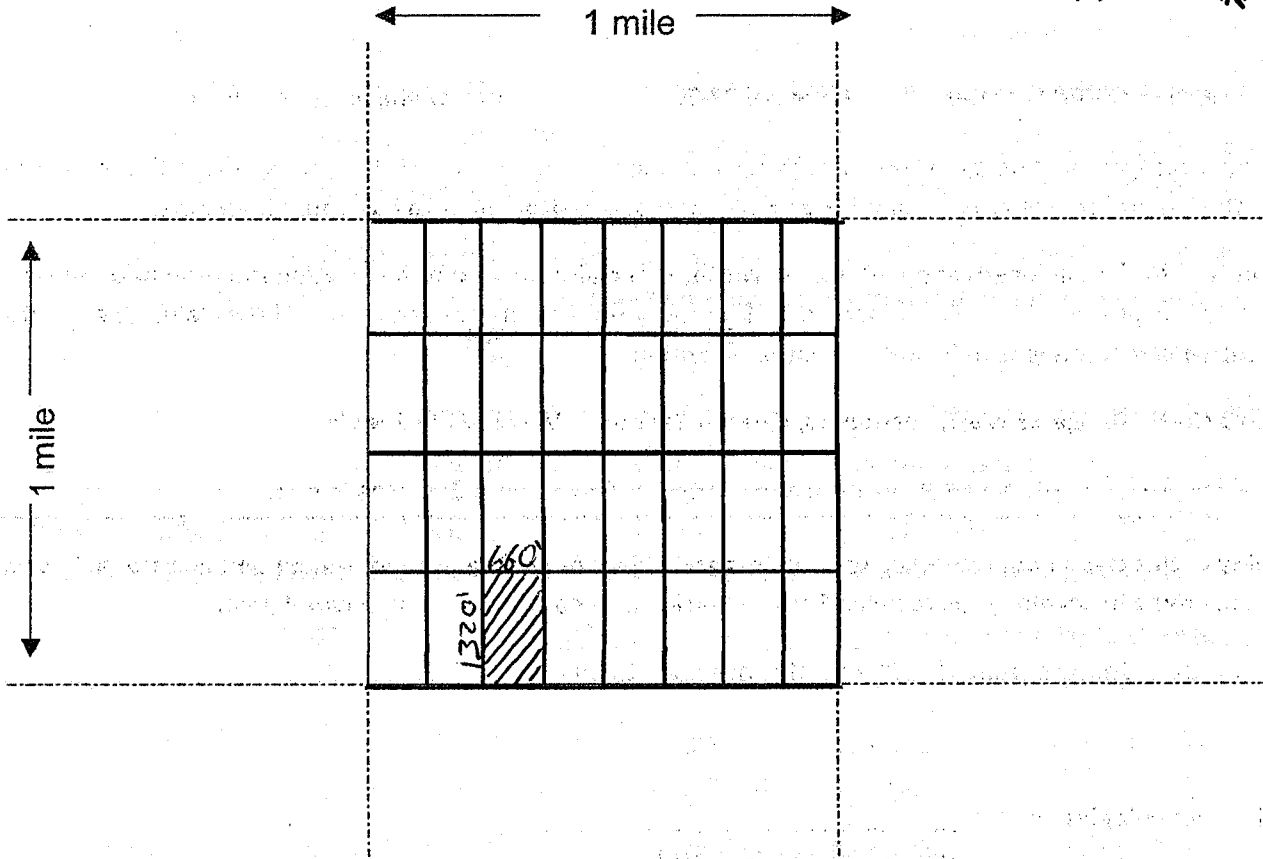
AMC 458154

Map on reverse side

RECEIVED
CLERK OF SUPERIOR COURT
PHOENIX, ARIZONA
2019 NOV 12 P 4:00

MINING CLAIM MAP

Lode () Placer



Scale : 1" = 2000 feet



1. The above map depicts the Plomosa-23-23 mining claim, which is located in Section (s) 23, Township 3 N, Range 18 W, Gila & Salt Base Line Meridian, La Paz County, Arizona.

2. The type of corner and location monuments used are as follows: 2" x 2" Wood Post

3. The bearings and distances in degrees and feet between claim corners are as depicted on the map.



2019-00769

Page 1 of 2

SHELLY D BAKER, RECORDER

OFFICIAL RECORDS OF LA PAZ COUNTY, AZ

11-12-2019 12:20 PM Recording Fee \$30.00

County Recorder Space:

Leveraging Technologies, Inc.
C/O Stephen Martindale
121 Walnut Ave
Huntington Beach, CA 92648
(410)262-9260

LOCATION NOTICE PLACER MINING CLAIM

NOTICE IS HEREBY GIVEN that the **Plomosa-23-24** placer mining claim has been

Located by Leveraging Technologies, Inc. whose current mailing address is; 121 Walnut Ave, Huntington Beach CA 92648.

The general course of the claim is north to south and is situated in La Paz County, Arizona.


This claim is 1320' feet in length and 660' feet in width. This claim runs from the location monument on which this location notice is posted. This claim is marked by four monuments, one at each corner of the claim. The location monument on which this Notice is posted is situated within:

Township 3 North, Range 18 West, Section 23, Quarter Section: E1/2 SE1/4 SW1/4

La Paz County, Arizona. Gila & Salt River Base and Meridian. This claim is 20 acres in size.

The locality of this claim with reference to some natural object or permanent monument and additional information (if any) concerning its locality is as follows: Section Marker and natural stone with wood post.

Dated and posted on the ground this 1ST day of September, 2019.

Leveraging Technologies, Inc.: 
Stephen Martindale-President

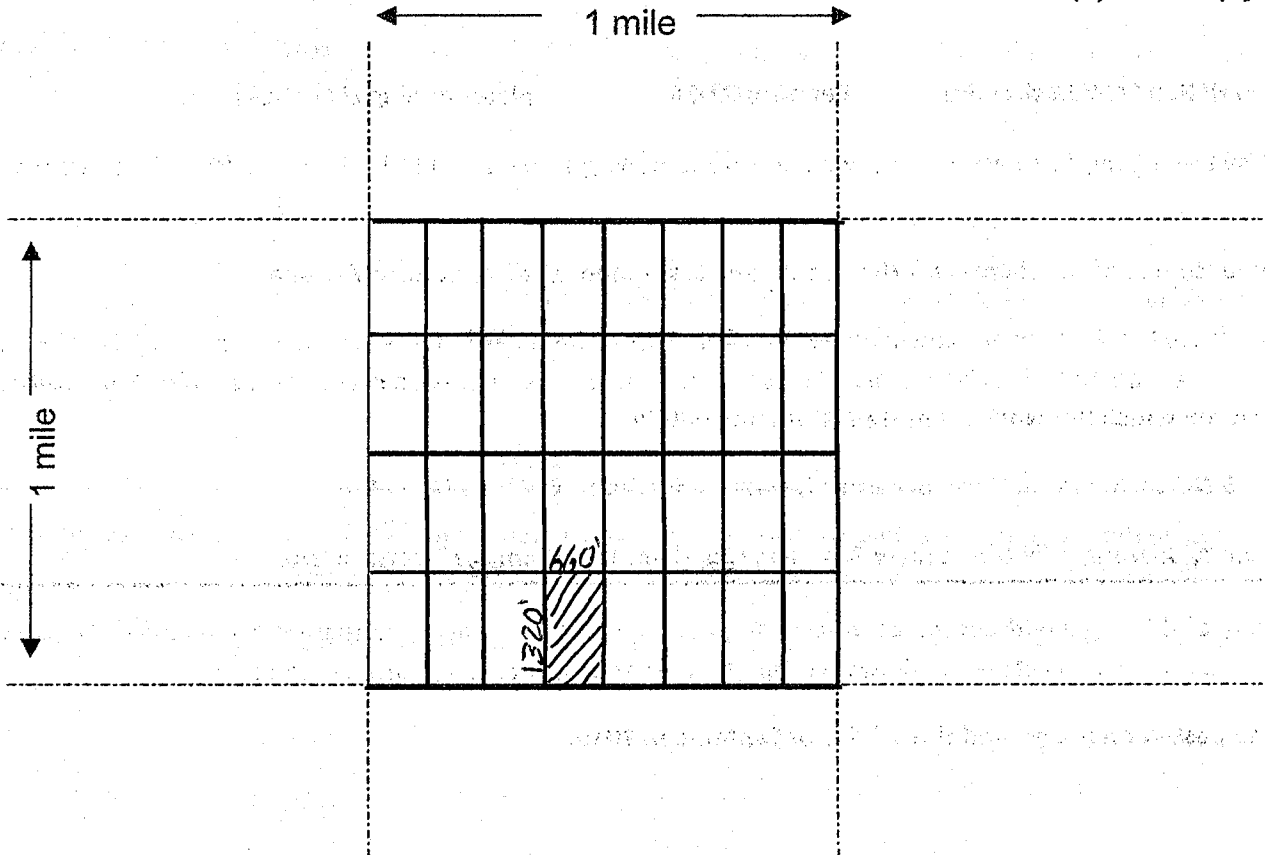
AMC458155

RECEIVED
D.M. STATE OFFICE
2019 NOV 12 P 4:00
PHOENIX, ARIZONA

Map on reverse side

MINING CLAIM MAP

Lode () Placer (X)



Scale : 1" = 2000 feet



1. The above map depicts the Plomosa-23-24 mining claim, which is located in Section (s) 23, Township 3 N, Range 18 W, Gila & Salt Base Line Meridian, La Paz County, Arizona.

2. The type of corner and location monuments used are as follows: 2" X 2" Wood Post

3. The bearings and distances in degrees and feet between claim corners are as depicted on the map.

County Recorder Space:

Leveraging Technologies, Inc.
C/O Stephen Martindale
121 Walnut Ave
Huntington Beach, CA 92648
(410)262-9260



2019-051170

Page 1 of 2
SHELLY D BAKER, RECORDER
OFFICIAL RECORDS OF LA PAZ COUNTY, AZ
11-12-2019 12:20 PM Recordings Fee \$30.00

LOCATION NOTICE PLACER MINING CLAIM

NOTICE IS HEREBY GIVEN that the **Plomosa-23-25** placer mining claim has been

Located by Leveraging Technologies, Inc. whose current mailing address is; 121 Walnut Ave, Huntington Beach CA 92648.

The general course of the claim is north to south and is situated in La Paz County, Arizona.

This claim is 1320' feet in length and 660' feet in width. This claim runs from the location monument on which this location notice is posted. This claim is marked by four monuments, one at each corner of the claim. The location monument on which this Notice is posted is situated within:

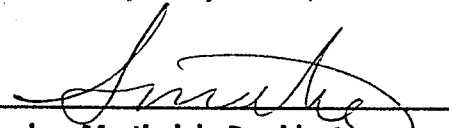
Township 3 North, Range 18 West, Section 23, Quarter Section: **W1/2 NW1/4 SE1/4**

La Paz County, Arizona. Gila & Salt River Base and Meridian. This claim is 20 acres in size.

The locality of this claim with reference to some natural object or permanent monument and additional information (if any) concerning its locality is as follows: Section Marker and natural stone with wood post.

Dated and posted on the ground this 1ST day of September, 2019.

Leveraging Technologies, Inc.:


Stephen Martindale-President

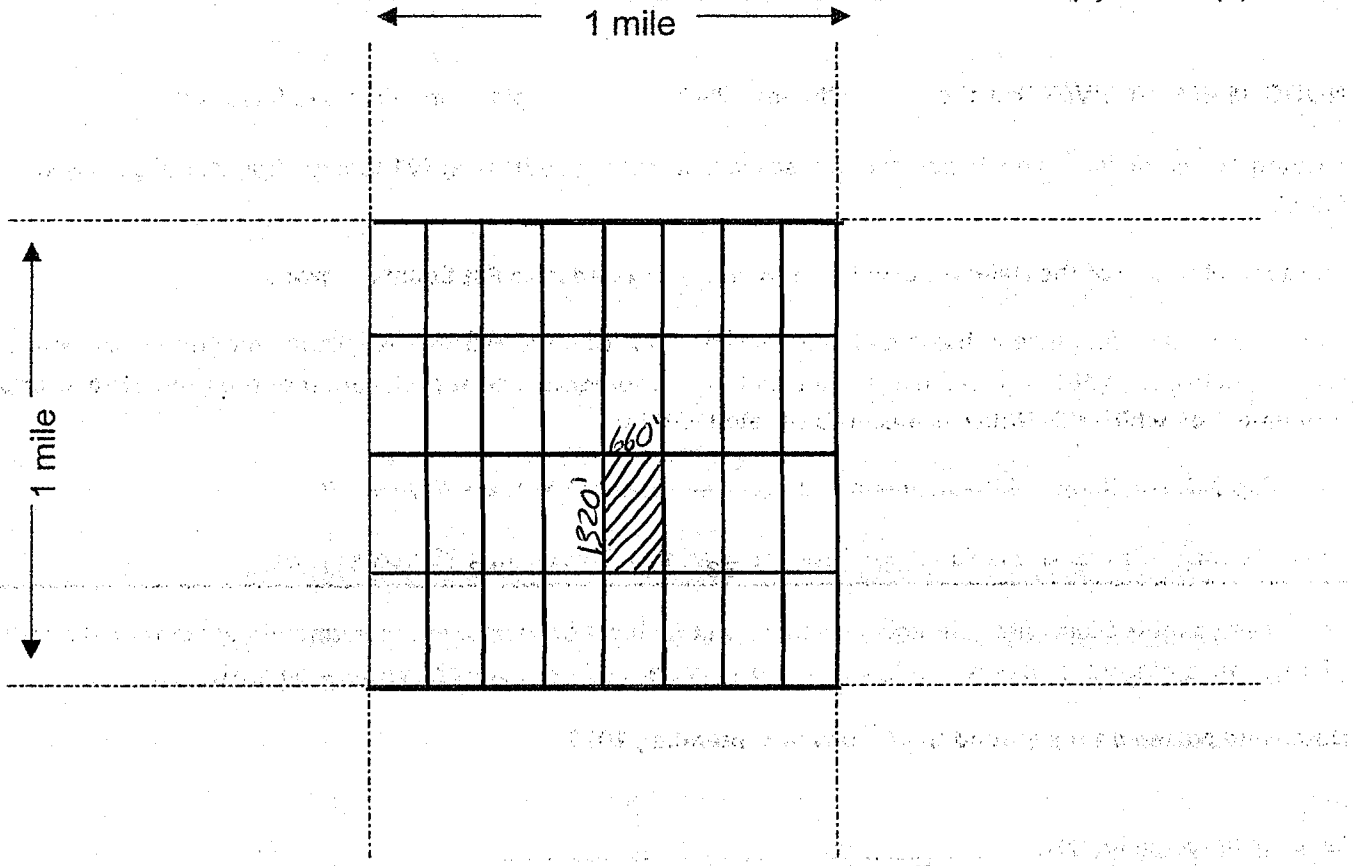
AHC458156

RECEIVED
PHOENIX, ARIZONA
2019 NOV 12 P 4:00
PHOENIX, ARIZONA

Map on reverse side

MINING CLAIM MAP

Lode () Placer (X)



Scale : 1" = 2000 feet

1. The above map depicts the Plomosa-23-25 mining claim, which is located in Section (s) 23, Township 3 N, Range 18 W, Gila & Salt Base Line Meridian, La Paz County, Arizona.
2. The type of corner and location monuments used are as follows: 2"x2" Wood Post
3. The bearings and distances in degrees and feet between claim corners are as depicted on the map.

County Recorder Space:

Leveraging Technologies, Inc.
C/O Stephen Martindale
121 Walnut Ave
Huntington Beach, CA 92648
(410)262-9260



2019-01-17 17:11
Page 1 of 2
SHELLY D BAKER, RECORDER
OFFICIAL RECORDS OF LA PAZ COUNTY, AZ
11-12-2019 12:20 PM Recording Fee \$30.00

LOCATION NOTICE PLACER MINING CLAIM

NOTICE IS HEREBY GIVEN that the **Plomosa-23-26** placer mining claim has been

Located by Leveraging Technologies, Inc. whose current mailing address is; 121 Walnut Ave, Huntington Beach CA 92648.

The general course of the claim is north to south and is situated in La Paz County, Arizona.

This claim is 1320' feet in length and 660' feet in width. This claim runs from the location monument on which this location notice is posted. This claim is marked by four monuments, one at each corner of the claim. The location monument on which this Notice is posted is situated within:

Township 3 North, Range 18 West, Section 23, Quarter Section: E1/2 NW1/4 SE1/4

La Paz County, Arizona. Gila & Salt River Base and Meridian. This claim is 20 acres in size.

The locality of this claim with reference to some natural object or permanent monument and additional information (if any) concerning its locality is as follows: Section Marker and natural stone with wood post.

Dated and posted on the ground this 1ST day of September, 2019.

Leveraging Technologies, Inc.:


Stephen Martindale-President

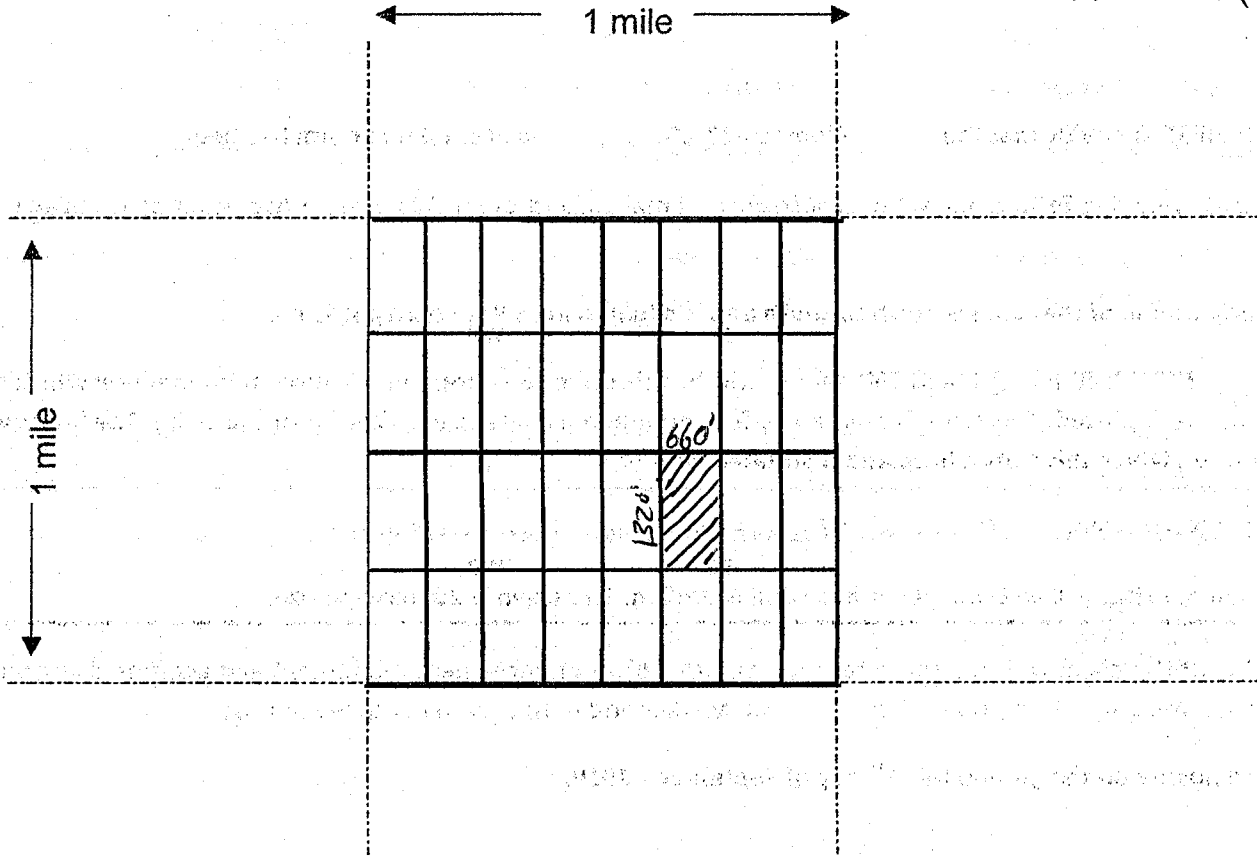
AMC458157

RECEIVED
PLAZA COUNTY OFFICE
2019 NOV 12 P 4:00
PHOENIX, ARIZONA

Map on reverse side

MINING CLAIM MAP

Lode () Placer



Scale : 1" = 2000 feet



1. The above map depicts the Plomosa-23-26 mining claim, which is located in Section (s) 23, Township 3 N, Range 18 W, Gila & Salt Base Line Meridian, La Paz County, Arizona.

2. The type of corner and location monuments used are as follows: 2" x 2" Wood Post

3. The bearings and distances in degrees and feet between claim corners are as depicted on the map.



2019-01172
Page 1 of 2
SHELLY D BAKER, RECORDER
OFFICIAL RECORDS OF LA PAZ COUNTY, AZ
11-12-2019 12:20 PM Recording Fee \$30.00

County Recorder Space:

Leveraging Technologies, Inc.
C/O Stephen Martindale
121 Walnut Ave
Huntington Beach, CA 92648
(410)262-9260

LOCATION NOTICE PLACER MINING CLAIM

NOTICE IS HEREBY GIVEN that the **Plomosa-23-27** placer mining claim has been

Located by Leveraging Technologies, Inc. whose current mailing address is; 121 Walnut Ave, Huntington Beach CA 92648. The general course of the claim is north to south and is situated in La Paz County, Arizona.


This claim is 1320' feet in length and 660' feet in width. This claim runs from the location monument on which this location notice is posted. This claim is marked by four monuments, one at each corner of the claim. The location monument on which this Notice is posted is situated within:

Township 3 North, Range 18 West, Section 23, Quarter Section: **W1/2 NE1/4 SE1/4**

La Paz County, Arizona. Gila & Salt River Base and Meridian. This claim is 20 acres in size.

The locality of this claim with reference to some natural object or permanent monument and additional information (if any) concerning its locality is as follows: Section Marker and natural stone with wood post.

Dated and posted on the ground this 1ST day of September, 2019.

Leveraging Technologies, Inc.: 
Stephen Martindale-President

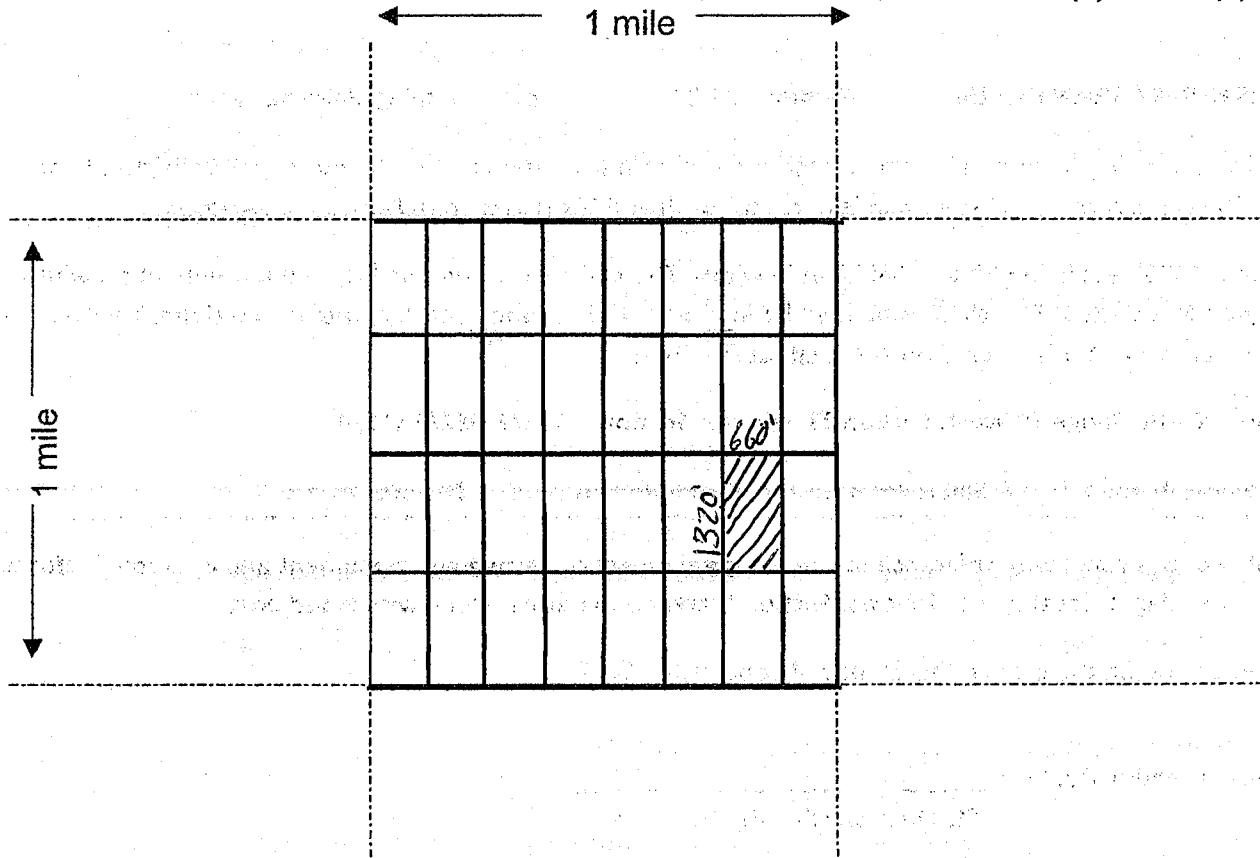
AMC 458158

Map on reverse side

RECEIVED
BUREAU OF RECORDS OFFICE
2019 NOV 12 P 4:00
PHOENIX, ARIZONA

MINING CLAIM MAP

Lode () Placer (X)



Scale : 1" = 2000 feet



1. The above map depicts the Plomosa 23-27 mining claim, which is located in Section (s) 23, Township 3 N, Range 18 W, Gila & Salt Base Line Meridian, La Paz County, Arizona.

2. The type of corner and location monuments used are as follows: 2"X2" Wood Post

3. The bearings and distances in degrees and feet between claim corners are as depicted on the map.



2019-0073

Page 1 of 2

SHELLY D BAKER, RECORDER

OFFICIAL RECORDS OF LA PAZ COUNTY, AZ

11-12-2019 12:20 PM Recording Fee \$30.00

County Recorder Space:

Leveraging Technologies, Inc.
C/O Stephen Martindale
121 Walnut Ave
Huntington Beach, CA 92648
(410)262-9260

LOCATION NOTICE PLACER MINING CLAIM

NOTICE IS HEREBY GIVEN that the **Plomosa-23-28** placer mining claim has been

Located Leveraging Technologies, Inc. whose current mailing address is; 121 Walnut Ave, Huntington Beach CA 92648.

The general course of the claim is north to south and is situated in La Paz County, Arizona.


This claim is 1320' feet in length and 660' feet in width. This claim runs from the location monument on which this location notice is posted. This claim is marked by four monuments, one at each corner of the claim. The location monument on which this Notice is posted is situated within:

Township 3 North, Range 18 West, Section 23, Quarter Section: E1/2 NE1/4 SE1/4

La Paz County, Arizona. Gila & Salt River Base and Meridian. This claim is 20 acres in size.

The locality of this claim with reference to some natural object or permanent monument and additional information (if any) concerning its locality is as follows: Section Marker and natural stone with wood post.

Dated and posted on the ground this 1ST day of September, 2019.

Leveraging Technologies, Inc.: 
Stephen Martindale-President

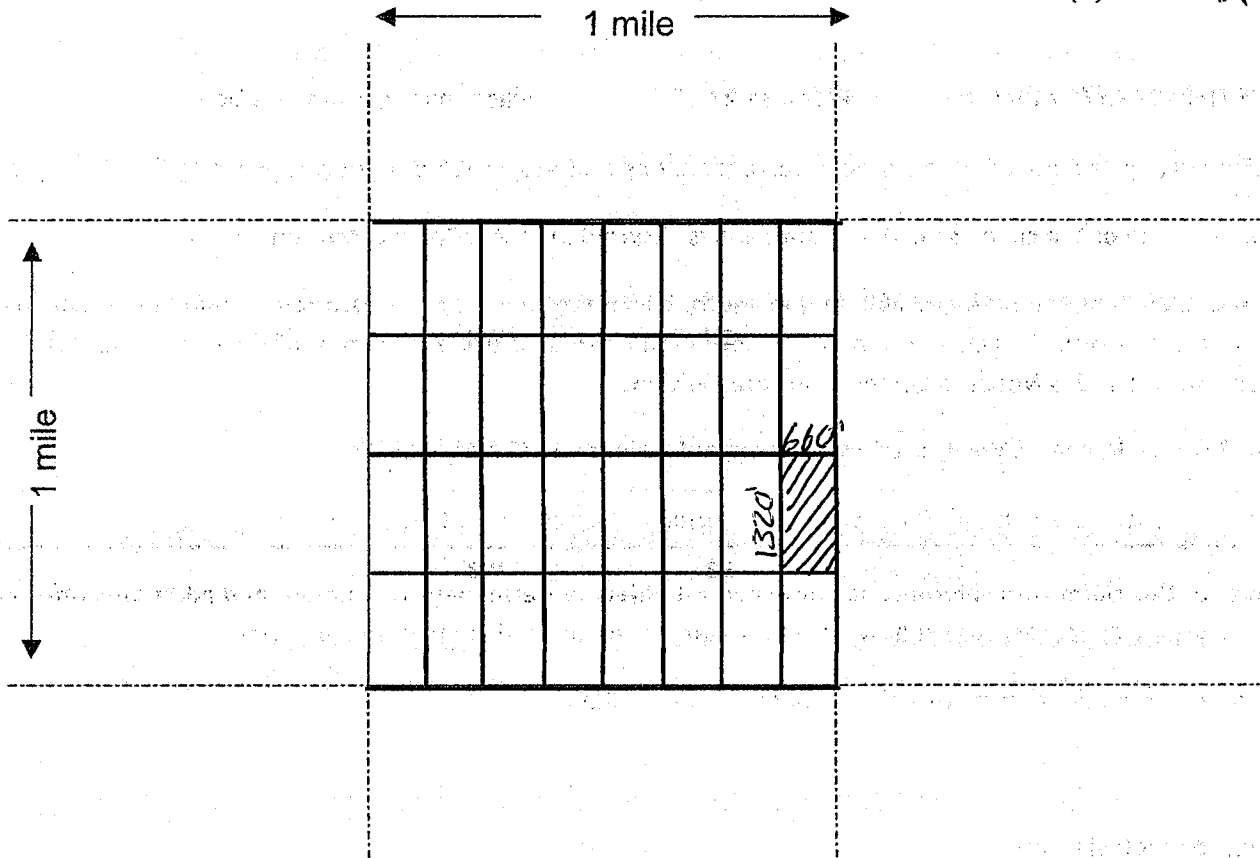
ANC 458159

RECEIVED
RECORDS OFFICE
2019 NOV 12 P 4:00
PHOENIX, ARIZONA

Map on reverse side

MINING CLAIM MAP

Lode () Placer (X)



Scale : 1" = 2000 feet



1. The above map depicts the Plomosa-23-28 mining claim, which is located in Section (s) 23, Township 3 N, Range 18 W, Gila & Salt Base Line Meridian, La Paz County, Arizona.

2. The type of corner and location monuments used are as follows: 2"X2" Wood Post

3. The bearings and distances in degrees and feet between claim corners are as depicted on the map.

5

County Recorder Space:

Leveraging Technologies, Inc.
C/O Stephen Martindale
121 Walnut Ave
Huntington Beach, CA 92648
(410)262-9260



2019-00174

Page 1 of 2

SHELLY D BAKER, RECORDER

OFFICIAL RECORDS OF LA PAZ COUNTY, AZ

11-12-2019 12:20 PM Recording Fee \$30.00

LOCATION NOTICE PLACER MINING CLAIM

NOTICE IS HEREBY GIVEN that the **Plomosa-23-29** placer mining claim has been

Located by Leveraging Technologies, Inc. whose current mailing address is; 121 Walnut Ave, Huntington Beach CA 92648.

The general course of the claim is north to south and is situated in La Paz County, Arizona.

This claim is 1320' feet in length and 660' feet in width. This claim runs from the location monument on which this location notice is posted. This claim is marked by four monuments, one at each corner of the claim. The location monument on which this Notice is posted is situated within:

Township 3 North, Range 18 West, Section 23, Quarter Section: **W1/2 SW1/4 SE1/4**

La Paz County, Arizona. Gila & Salt River Base and Meridian. This claim is 20 acres in size.

The locality of this claim with reference to some natural object or permanent monument and additional information (if any) concerning its locality is as follows: Section Marker and natural stone with wood post.

Dated and posted on the ground this 1ST day of September, 2019.

Leveraging Technologies, Inc.:


Stephen Martindale-President

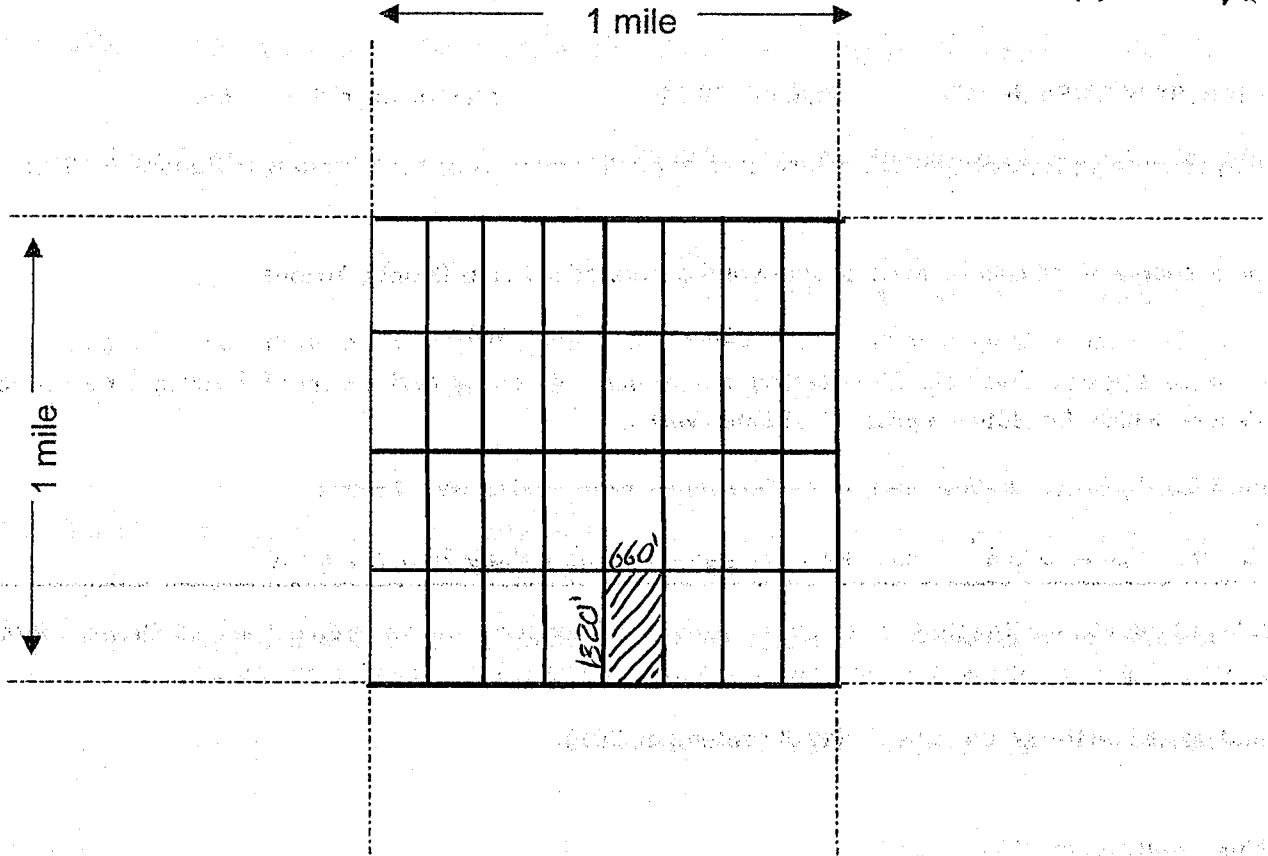
ANCL458160

RECEIVED
RIP & STATE OFFICE
2019 NOV 12 P 4:01
PHOENIX, ARIZONA

Map on reverse side

MINING CLAIM MAP

Lode () Placer (X)



Scale : 1" = 2000 feet



1. The above map depicts the Plomosa-23-29 mining claim, which is located in Section (s) 23, Township 3 N, Range 18 W, Gila & Salt Base Line Meridian, La Paz County, Arizona.

2. The type of corner and location monuments used are as follows: 2" x 2" Wood Post

3. The bearings and distances in degrees and feet between claim corners are as depicted on the map.

County Recorder Space:

Leveraging Technologies, Inc.
C/O Stephen Martindale
121 Walnut Ave
Huntington Beach, CA 92648
(410)262-9260



2019-00475

Page 1 of 2

SHELLY D BAKER, RECORDER

OFFICIAL RECORDS OF LA PAZ COUNTY, AZ

11-12-2019 12:20 PM Recording Fee \$30.00

LOCATION NOTICE PLACER MINING CLAIM

NOTICE IS HEREBY GIVEN that the **Plomosa-23-30** placer mining claim has been

Located by Leveraging Technologies, Inc. whose current mailing address is; 121 Walnut Ave, Huntington Beach CA 92648. The general course of the claim is north to south and is situated in La Paz County, Arizona.

This claim is 1320' feet in length and 660' feet in width. This claim runs from the location monument on which this location notice is posted. This claim is marked by four monuments, one at each corner of the claim. The location monument on which this Notice is posted is situated within:

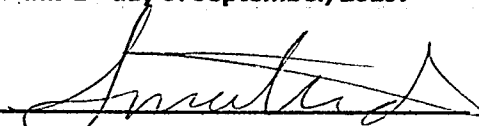
Township 3 North, Range 18 West, Section 23, Quarter Section: E1/2 SW1/4 SE1/4

La Paz County, Arizona. Gila & Salt River Base and Meridian. This claim is 20 acres in size.

The locality of this claim with reference to some natural object or permanent monument and additional information (if any) concerning its locality is as follows: Section Marker and natural stone with wood post.

Dated and posted on the ground this 1ST day of September, 2019.

Leveraging Technologies, Inc.:


Stephen Martindale-President

Map on reverse side

PHOENIX, ARIZONA

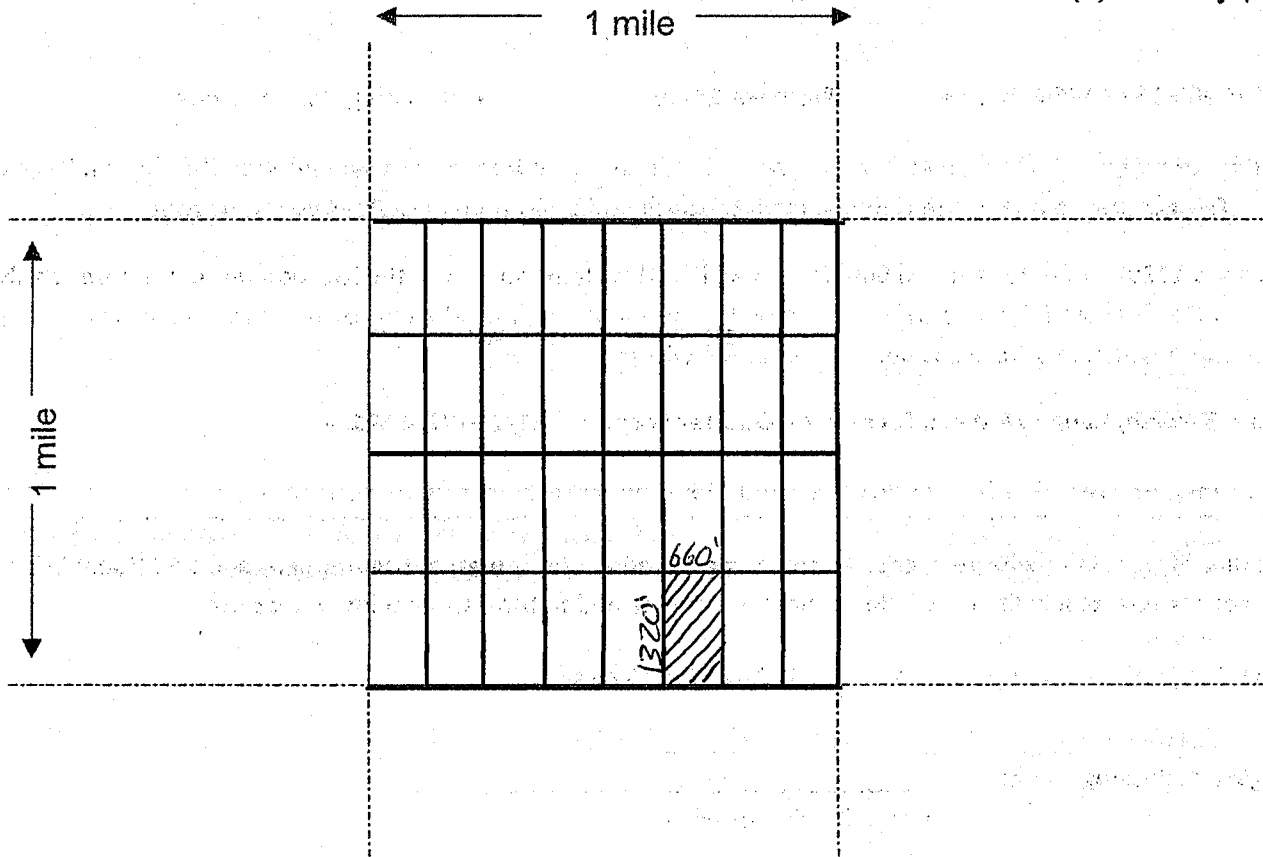
2019 NOV 12 P 4:01

RECEIVED
RECORDS OFFICE

AMC458161

MINING CLAIM MAP

Lode () Placer (X)



Scale : 1" = 2000 feet



1. The above map depicts the Plomosa-23-30 mining claim, which is located in Section (s) 23, Township 3 N, Range 18 W, Gila & Salt Base Line Meridian, La Paz County, Arizona.

2. The type of corner and location monuments used are as follows: 2" x 2" Wood Post

3. The bearings and distances in degrees and feet between claim corners are as depicted on the map.



2019-00176

Page 1 of 2

SHELLY D BAKER, RECORDER

OFFICIAL RECORDS OF LA PAZ COUNTY, AZ

11-12-2019 12:20 PM Recordings Fee \$30.00

County Recorder Space:

Leveraging Technologies, Inc.
C/O Stephen Martindale
121 Walnut Ave
Huntington Beach, CA 92648
(410)262-9260

LOCATION NOTICE PLACER MINING CLAIM

NOTICE IS HEREBY GIVEN that the **Plomosa-23-31** placer mining claim has been

Located Leveraging Technologies, Inc. whose current mailing address is; 121 Walnut Ave, Huntington Beach CA 92648. The general course of the claim is north to south and is situated in La Paz County, Arizona.

This claim is 1320' feet in length and 660' feet in width. This claim runs from the location monument on which this location notice is posted. This claim is marked by four monuments, one at each corner of the claim. The location monument on which this Notice is posted is situated within:


Township 3 North, Range 18 West, Section 23, Quarter Section: W1/2 SE1/4 SE1/4

La Paz County, Arizona. Gila & Salt River Base and Meridian. This claim is 20 acres in size.

The locality of this claim with reference to some natural object or permanent monument and additional information (if any) concerning its locality is as follows: Section Marker and natural stone with wood post.

Dated and posted on the ground this 1ST day of September, 2019.

Leveraging Technologies, Inc.:


Stephen Martindale-President

Map on reverse side

AHC458162

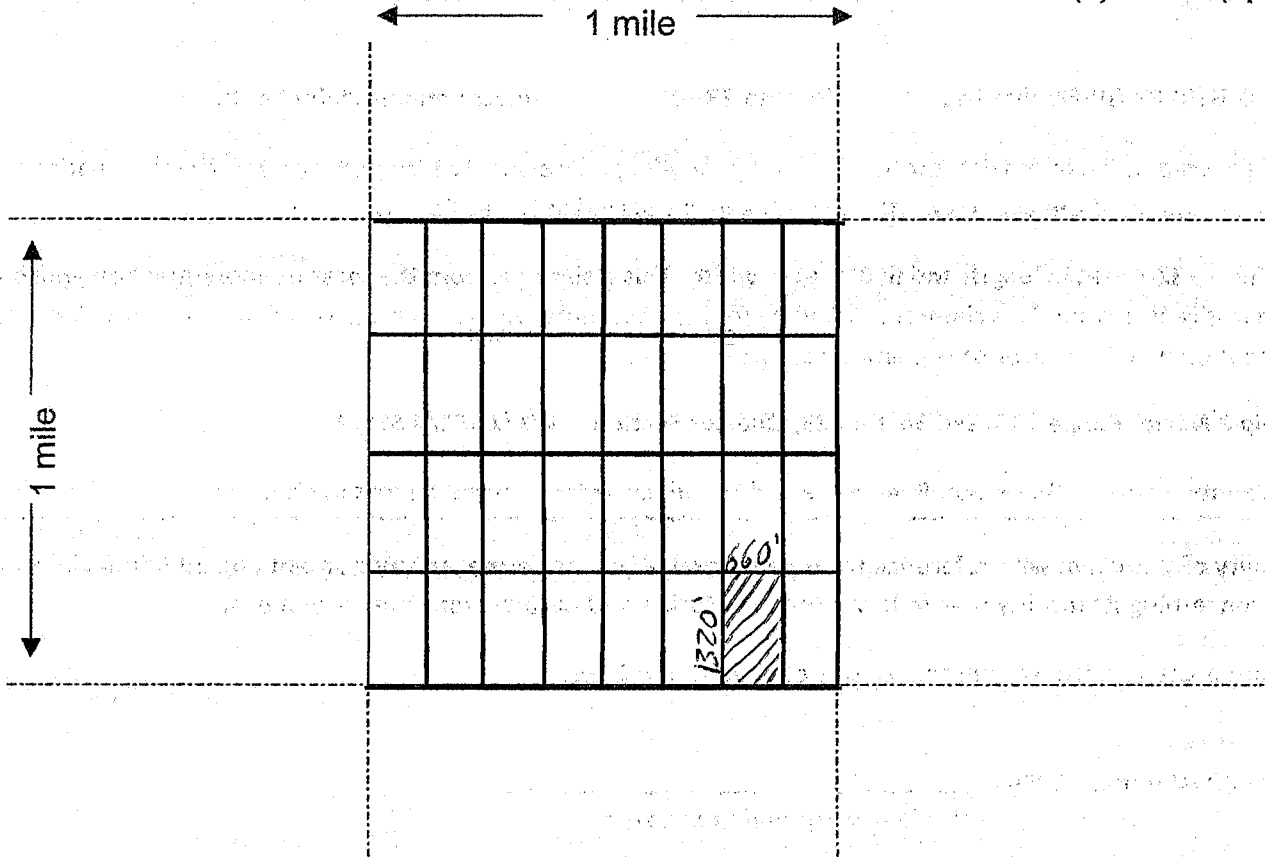
PHOENIX, ARIZONA

2019 NOV 12 P 4:01

RECEIVED
DEPT. OF STATE OFFICE

MINING CLAIM MAP

Lode () Placer (X)



Scale : 1" = 2000 feet



1. The above map depicts the Plomosa-23-31 mining claim, which is located in Section (s) 23, Township 3 N, Range 18 W, Gila & Salt Base Line Meridian, La Paz County, Arizona.

2. The type of corner and location monuments used are as follows: 2" x 2" Wood Post

3. The bearings and distances in degrees and feet between claim corners are as depicted on the map.



2019-0077

Page 1 of 2

SHELLY D BAKER, RECORDER

OFFICIAL RECORDS OF LA PAZ COUNTY, AZ

11-12-2019 12:20 PM Recording Fee \$30.00

County Recorder Space:

Leveraging Technologies, Inc.
C/O Stephen Martindale
121 Walnut Ave
Huntington Beach, CA 92648
(410)262-9260

LOCATION NOTICE PLACER MINING CLAIM

NOTICE IS HEREBY GIVEN that the **Plomosa-23-32** placer mining claim has been

Located by Leveraging Technologies, Inc. whose current mailing address is; 121 Walnut Ave, Huntington Beach CA 92648.

The general course of the claim is north to south and is situated in La Paz County, Arizona.

This claim is 1320' feet in length and 660' feet in width. This claim runs from the location monument on which this location notice is posted. This claim is marked by four monuments, one at each corner of the claim. The location monument on which this Notice is posted is situated within:


Township 3 North, Range 18 West, Section 23, Quarter Section: E1/2 SE1/4 SE1/4

La Paz County, Arizona. Gila & Salt River Base and Meridian. This claim is 20 acres in size.

The locality of this claim with reference to some natural object or permanent monument and additional information (if any) concerning its locality is as follows: Section Marker and natural stone with wood post.

Dated and posted on the ground this 1ST day of September, 2019.

Leveraging Technologies, Inc.:


Stephen Martindale-President

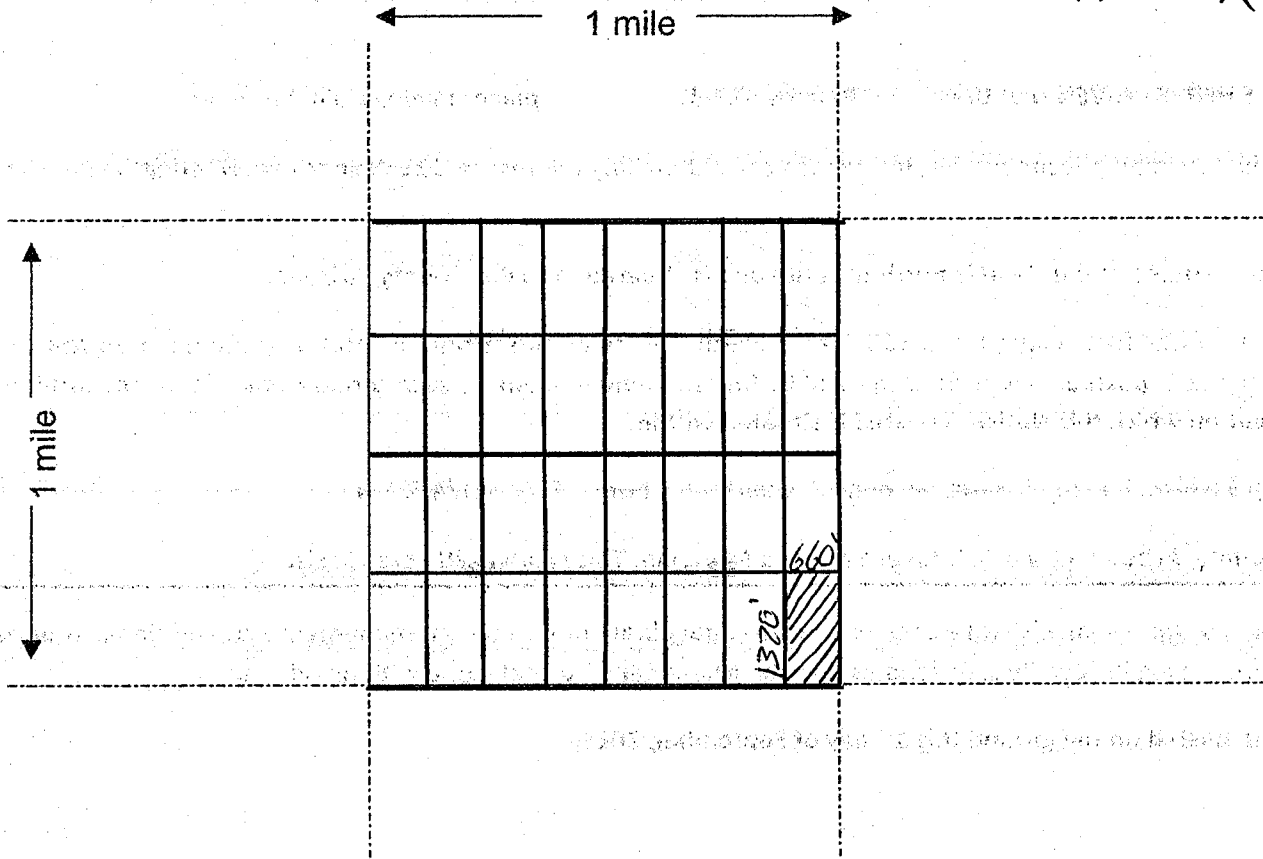
AMC458163

RECEIVED
PHOENIX, ARIZONA
2019 NOV 12 P 4:01

Map on reverse side

MINING CLAIM MAP

Lode () Placer



Scale : 1" = 2000 feet

1. The above map depicts the Plomosa-23-32 mining claim, which is located in Section (s) 23, Township 3 N, Range 18 W, Gila & Salt Base Line Meridian, La Paz County, Arizona.

2. The type of corner and location monuments used are as follows: 2"X2" Wood Post

3. The bearings and distances in degrees and feet between claim corners are as depicted on the map.

County Recorder Space:

Leveraging Technologies, Inc.
C/O Stephen Martindale
121 Walnut Ave
Huntington Beach, CA 92648
(410)262-9260



2019-03714
Page 1 of 2
SHELLY D BAKER, RECORDER
OFFICIAL RECORDS OF LA PAZ COUNTY, AZ
11-12-2019 11:56 AM Recording Fee \$30.00

LOCATION NOTICE PLACER MINING CLAIM

NOTICE IS HEREBY GIVEN that the **LT-27-1** placer mining claim has been

Located by Leveraging Technologies, Inc. whose current mailing address is; 121 Walnut Ave, Huntington Beach CA 92648.

The general course of the claim is north to south and is situated in La Paz County, Arizona.

This claim is 1320' feet in length and 660' feet in width. This claim runs from the location monument on which this location notice is posted. This claim is marked by four monuments, one at each corner of the claim. The location monument on which this Notice is posted is situated within:

Township 3 North, Range 19 West, Section 27, Quarter Section: W1/2 NW1/4 NW1/4

La Paz County, Arizona. Gila & Salt River Base and Meridian. This claim is 20 acres in size.

The locality of this claim with reference to some natural object or permanent monument and additional information (if any) concerning its locality is as follows: Section Marker and natural stone with wood post.

Dated and posted on the ground this 1st day of September, 2019.

Leveraging Technologies, Inc.:

Stephen Martindale-President

ANC 45814

Map on reverse side

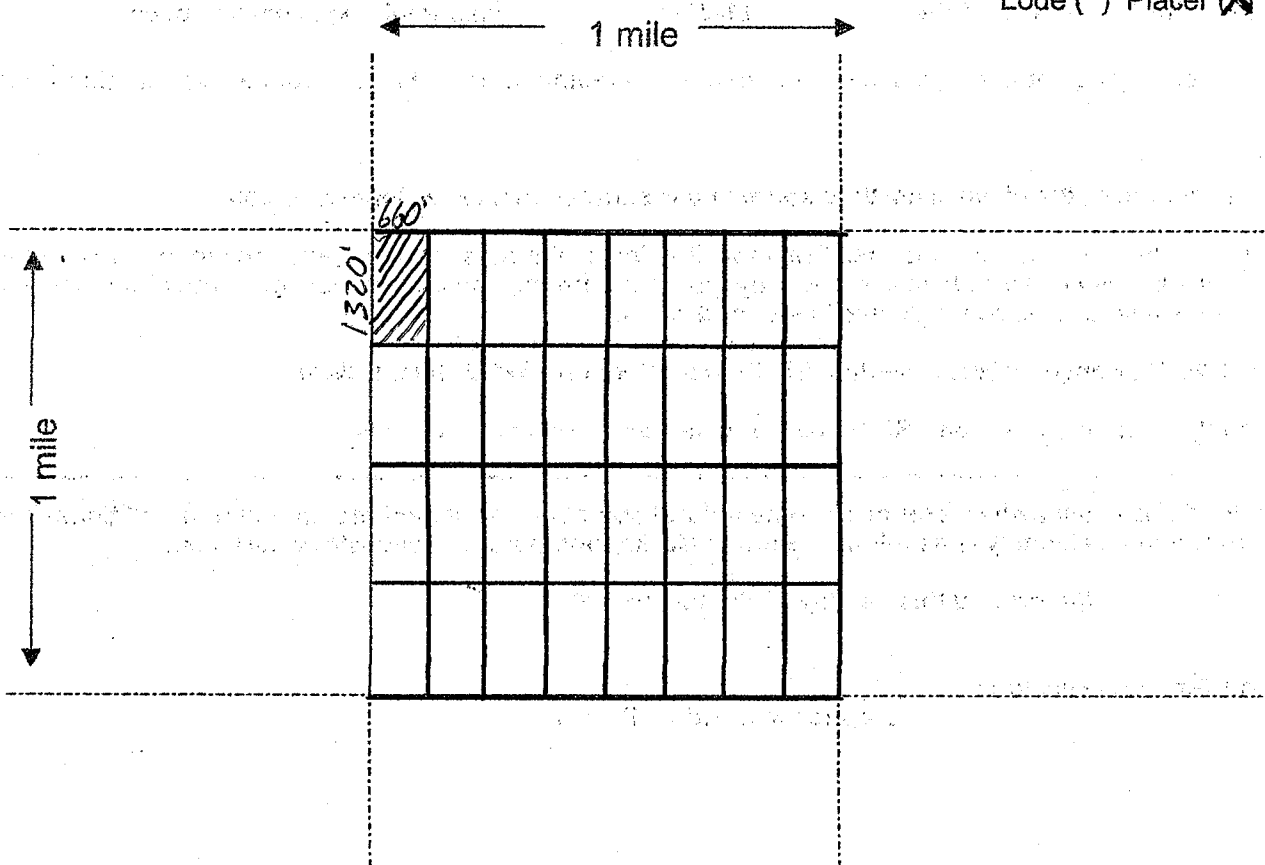
PHOENIX, ARIZONA

2019 NOV 12 P 4:01

RECEIVED
R.H. STATE OFFICE

MINING CLAIM MAP

Lode () Placer



Scale : 1" = 2000 feet



1. The above map depicts the LT-27-1 mining claim, which is located in Section (s) 27, Township 3 N, Range 19 W, Gila & Salt Base Line Meridian, La Paz County, Arizona.

2. The type of corner and location monuments used are as follows: 2" X 2" Wood Post

3. The bearings and distances in degrees and feet between claim corners are as depicted on the map.

County Recorder Space:

Leveraging Technologies, Inc.
C/O Stephen Martindale
121 Walnut Ave
Huntington Beach, CA 92648
(410)262-9260



2019-03-15
Page 1 of 2
SHELLY D BAKER, RECORDER
OFFICIAL RECORDS OF LA PAZ COUNTY, AZ
11-12-2019 11:56 AM Recording Fee \$30.00

LOCATION NOTICE PLACER MINING CLAIM

NOTICE IS HEREBY GIVEN that the LT-27-2 placer mining claim has been

Located by Leveraging Technologies, Inc. whose current mailing address is; 121 Walnut Ave, Huntington Beach CA 92648.

The general course of the claim is north to south and is situated in La Paz County, Arizona.

This claim is 1320' feet in length and 660' feet in width. This claim runs from the location monument on which this location notice is posted. This claim is marked by four monuments, one at each corner of the claim. The location monument on which this Notice is posted is situated within:

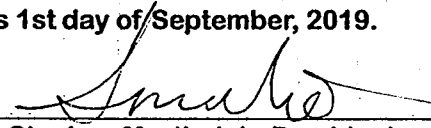
Township 3 North, Range 19 West, Section 27, Quarter Section: E1/2 NW1/4 NW1/4

La Paz County, Arizona. Gila & Salt River Base and Meridian. This claim is 20 acres in size.

The locality of this claim with reference to some natural object or permanent monument and additional information (if any) concerning its locality is as follows: Section Marker and natural stone with wood post.

Dated and posted on the ground this 1st day of September, 2019.

Leveraging Technologies, Inc.:


Stephen Martindale-President

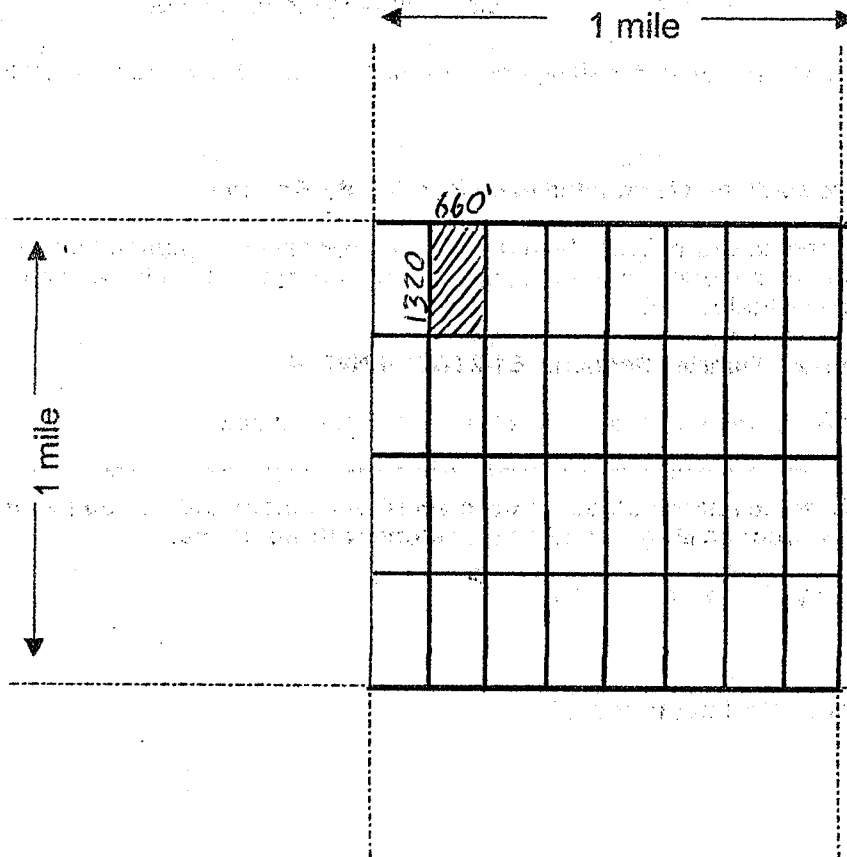
Map on reverse side

RECEIVED
COUNTY CLERK'S OFFICE
2019 NOV 12 P 4:01
PHOENIX, ARIZONA

AMC 158165

MINING CLAIM MAP

Lode () Placer



Scale : 1" = 2000 feet



1. The above map depicts the LT-27-2 mining claim, which is located in Section (s) 27, Township 3 N, Range 19 W, Gila & Salt Base Line Meridian, La Paz County, Arizona.

2. The type of corner and location monuments used are as follows: 2" X 2" Wood Post

3. The bearings and distances in degrees and feet between claim corners are as depicted on the map.

County Recorder Space:

Leveraging Technologies, Inc.
C/O Stephen Martindale
121 Walnut Ave
Huntington Beach, CA 92648
(410)262-9260



2019-0116
Page 1 of 2
SHELLY D BAKER, RECORDER
OFFICIAL RECORDS OF LA PAZ COUNTY, AZ
11-12-2019 11:56 AM Recording Fee \$30.00

LOCATION NOTICE PLACER MINING CLAIM

NOTICE IS HEREBY GIVEN that the **LT-27-3** placer mining claim has been

Located by Leveraging Technologies, Inc. whose current mailing address is; 121 Walnut Ave, Huntington Beach CA 92648.

The general course of the claim is north to south and is situated in La Paz County, Arizona.

This claim is 1320' feet in length and 660' feet in width. This claim runs from the location monument on which this location notice is posted. This claim is marked by four monuments, one at each corner of the claim. The location monument on which this Notice is posted is situated within:

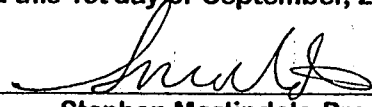
Township 3 North, Range 19 West, Section 27, Quarter Section: W1/2 NE1/4 NW1/4

La Paz County, Arizona. Gila & Salt River Base and Meridian. This claim is 20 acres in size.

The locality of this claim with reference to some natural object or permanent monument and additional information (if any) concerning its locality is as follows: Section Marker and natural stone with wood post.

Dated and posted on the ground this 1st day of September, 2019.

Leveraging Technologies, Inc.:

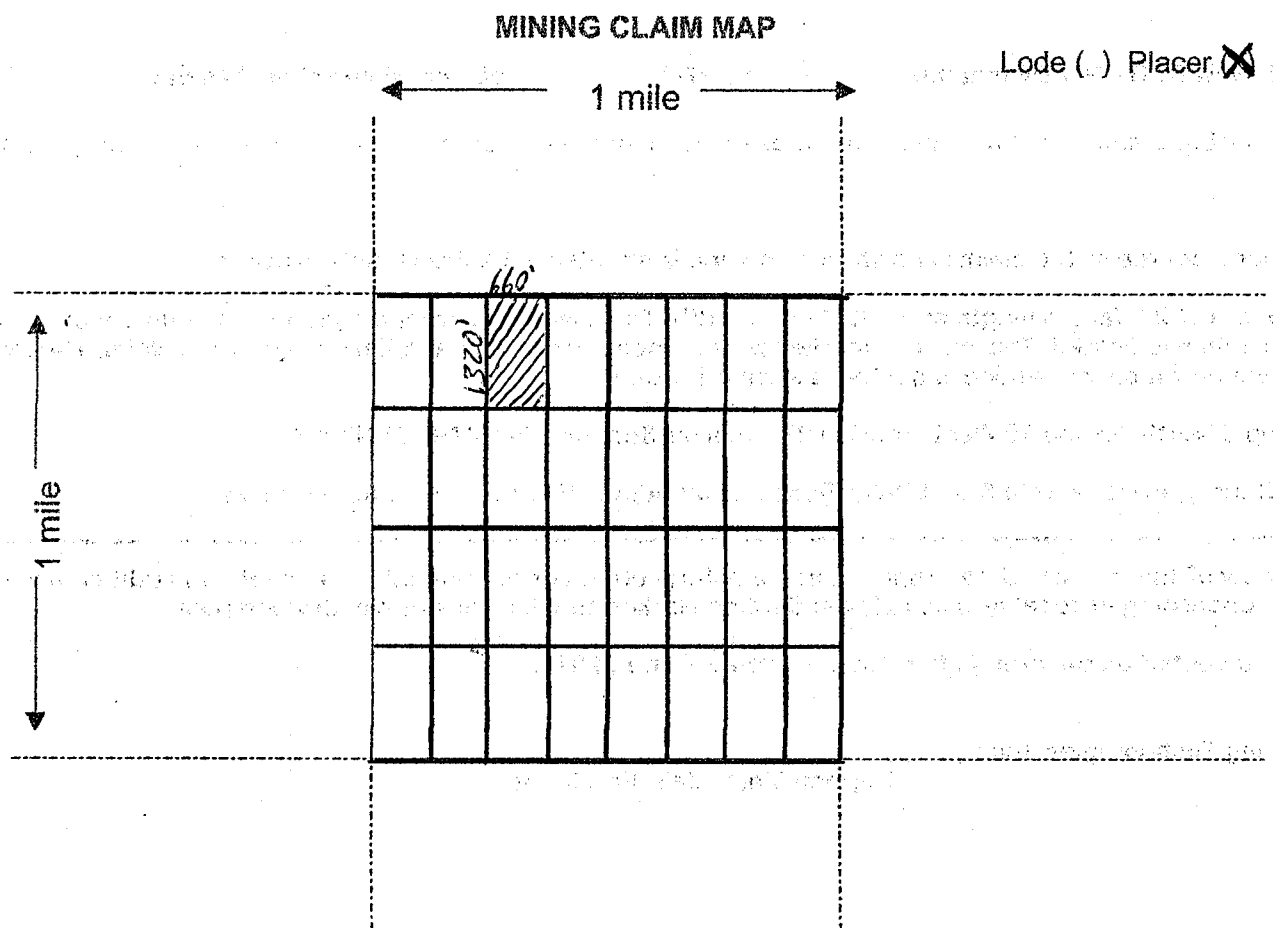

Stephen Martindale-President

Map on reverse side

RECEIVED
COUNTY CLERK'S OFFICE
2019 NOV 12 P 4:01
PHOENIX, ARIZONA

AMC 1158166

MINING CLAIM MAP



Scale: 1" = 2000 feet



1. The above map depicts the LT-27-3 mining claim, which is located in Section (s) 27, Township 3 N, Range 19 W, Gila & Salt Base Line Meridian, La Paz County, Arizona.

2. The type of corner and location monuments used are as follows: 2" X 2" Wood Post

3. The bearings and distances in degrees and feet between claim corners are as depicted on the map.

County Recorder Space:

Leveraging Technologies, Inc.
C/O Stephen Martindale
121 Walnut Ave
Huntington Beach, CA 92648
(410)262-9260



2019-0317

Page 1 of 2
SHELLY D BAKER, RECORDER
OFFICIAL RECORDS OF LA PAZ COUNTY, AZ
11-12-2019 11:56 AM Recording Fee \$30.00

LOCATION NOTICE PLACER MINING CLAIM

NOTICE IS HEREBY GIVEN that the **LT-27-4** placer mining claim has been

Located by Leveraging Technologies, Inc. whose current mailing address is; 121 Walnut Ave, Huntington Beach CA 92648.

The general course of the claim is north to south and is situated in La Paz County, Arizona.

This claim is 1320' feet in length and 660' feet in width. This claim runs from the location monument on which this location notice is posted. This claim is marked by four monuments, one at each corner of the claim. The location monument on which this Notice is posted is situated within:


Township 3 North, Range 19 West, Section 27, Quarter Section: E1/2 NE1/4 NW1/4

La Paz County, Arizona. Gila & Salt River Base and Meridian. This claim is 20 acres in size.

The locality of this claim with reference to some natural object or permanent monument and additional information (if any) concerning its locality is as follows: Section Marker and natural stone with wood post.

Dated and posted on the ground this 1st day of September, 2019.

Leveraging Technologies, Inc.:


Stephen Martindale-President

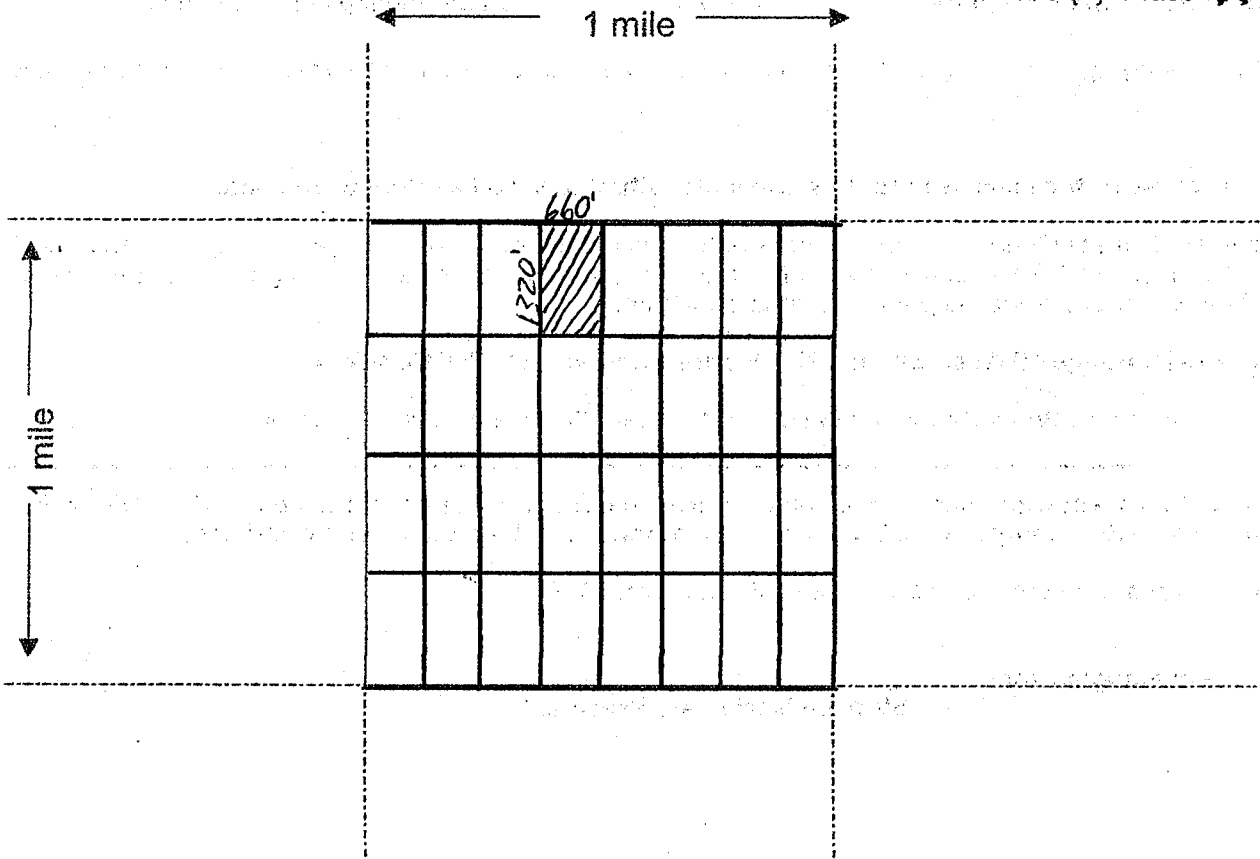
AMC458167

RECEIVED
STATE OFFICE
2019 NOV 12 P 4:00
PHOENIX, ARIZONA

Map on reverse side

MINING CLAIM MAP

Lode () Placer



Scale : 1" = 2000 feet



1. The above map depicts the LT-27-4 mining claim, which is located in Section (s) 27, Township 3 N, Range 19 W, Gila & Salt Base Line Meridian, La Paz County, Arizona.

2. The type of corner and location monuments used are as follows: 2" X 2" Wood Post

3. The bearings and distances in degrees and feet between claim corners are as depicted on the map.

County Recorder Space:

Leveraging Technologies, Inc.
C/O Stephen Martindale
121 Walnut Ave
Huntington Beach, CA 92648
(410)262-9260



2019-0548

Page 1 of 2

SHELLY D BAKER, RECORDER

OFFICIAL RECORDS OF LA PAZ COUNTY, AZ

11-12-2019 11:56 AM Recording Fee \$30.00

LOCATION NOTICE PLACER MINING CLAIM

NOTICE IS HEREBY GIVEN that the **LT-27-5** placer mining claim has been

Located by Leveraging Technologies, Inc. whose current mailing address is; 121 Walnut Ave, Huntington Beach CA 92648.

The general course of the claim is north to south and is situated in La Paz County, Arizona.

This claim is 1320' feet in length and 660' feet in width. This claim runs from the location monument on which this location notice is posted. This claim is marked by four monuments, one at each corner of the claim. The location monument on which this Notice is posted is situated within:


Township 3 North, Range 19 West, Section 27, Quarter Section: W1/2 SW1/4 NW1/4

La Paz County, Arizona. Gila & Salt River Base and Meridian. This claim is 20 acres in size.

The locality of this claim with reference to some natural object or permanent monument and additional information (if any) concerning its locality is as follows: Section Marker and natural stone with wood post.

Dated and posted on the ground this 1st day of September, 2019.

Leveraging Technologies, Inc.:


Stephen Martindale-President

Map on reverse side

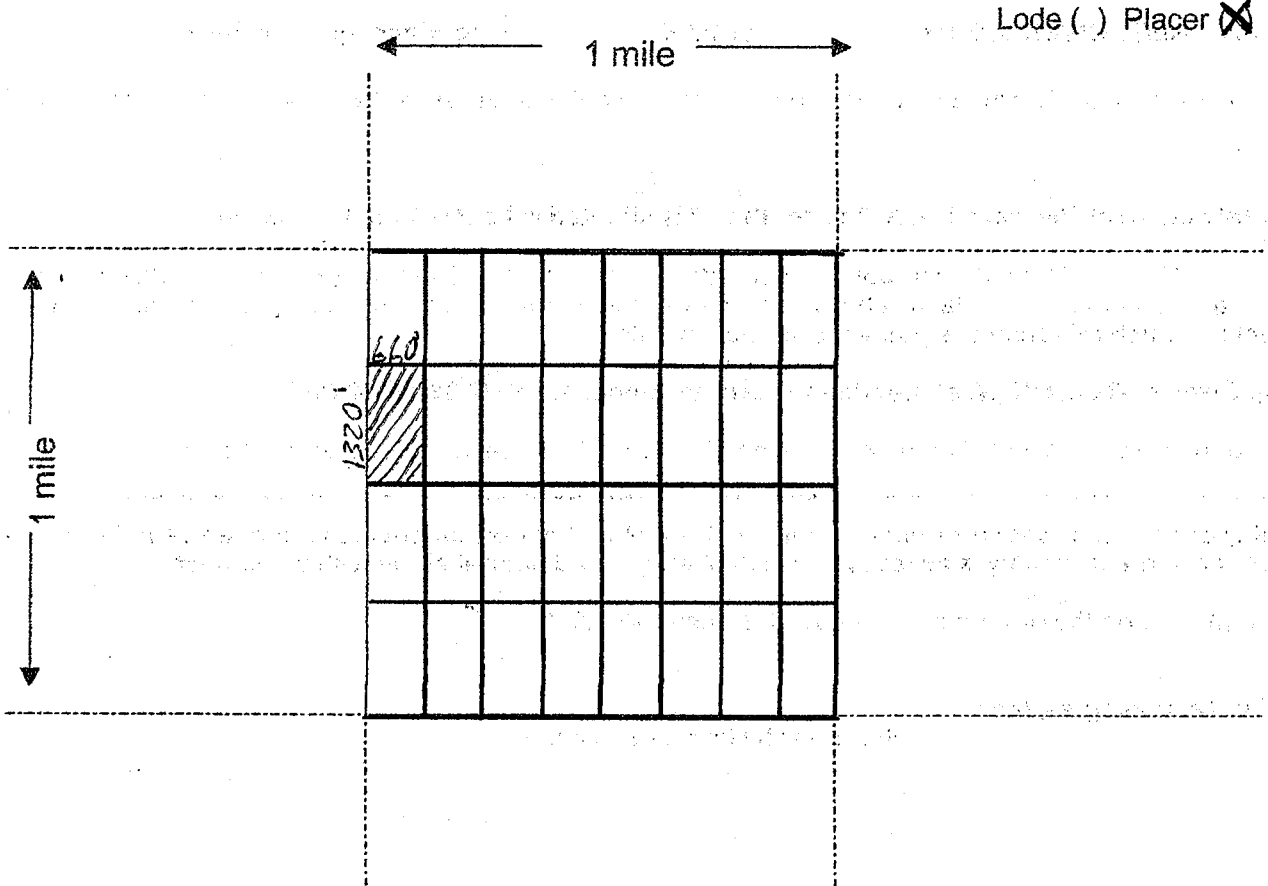
PHOENIX, ARIZONA

2019 NOV 12 P 4:01

RECEIVED
COUNTY CLERK'S OFFICE

ANCL458168

MINING CLAIM MAP



Scale : 1" = 2000 feet

1. The above map depicts the LT-27-5 mining claim, which is located in Section (s) 27, Township 3 N, Range 19 W, Gila & Salt Base Line Meridian, La Paz County, Arizona.

2. The type of corner and location monuments used are as follows: 2" X 2" Wood Post

3. The bearings and distances in degrees and feet between claim corners are as depicted on the map.

County Recorder Space:

Leveraging Technologies, Inc.
C/O Stephen Martindale
121 Walnut Ave
Huntington Beach, CA 92648
(410)262-9260



2019-0319
Page 1 of 2
SHELLY D BAKER, RECORDER
OFFICIAL RECORDS OF LA PAZ COUNTY, AZ
11-12-2019 11:56 AM Recording Fee \$30.00

LOCATION NOTICE PLACER MINING CLAIM

NOTICE IS HEREBY GIVEN that the LT-27-6 placer mining claim has been

Located by Leveraging Technologies, Inc. whose current mailing address is; 121 Walnut Ave, Huntington Beach CA 92648.

The general course of the claim is north to south and is situated in La Paz County, Arizona.

This claim is 1320' feet in length and 660' feet in width. This claim runs from the location monument on which this location notice is posted. This claim is marked by four monuments, one at each corner of the claim. The location monument on which this Notice is posted is situated within:

Township 3 North, Range 19 West, Section 27, Quarter Section: E1/2 SW1/4 NW1/4

La Paz County, Arizona. Gila & Salt River Base and Meridian. This claim is 20 acres in size.

The locality of this claim with reference to some natural object or permanent monument and additional information (if any) concerning its locality is as follows: Section Marker and natural stone with wood post.

Dated and posted on the ground this 1st day of September, 2019.

Leveraging Technologies, Inc.:

Stephen Martindale-President

AHC458169

PHOENIX, ARIZONA

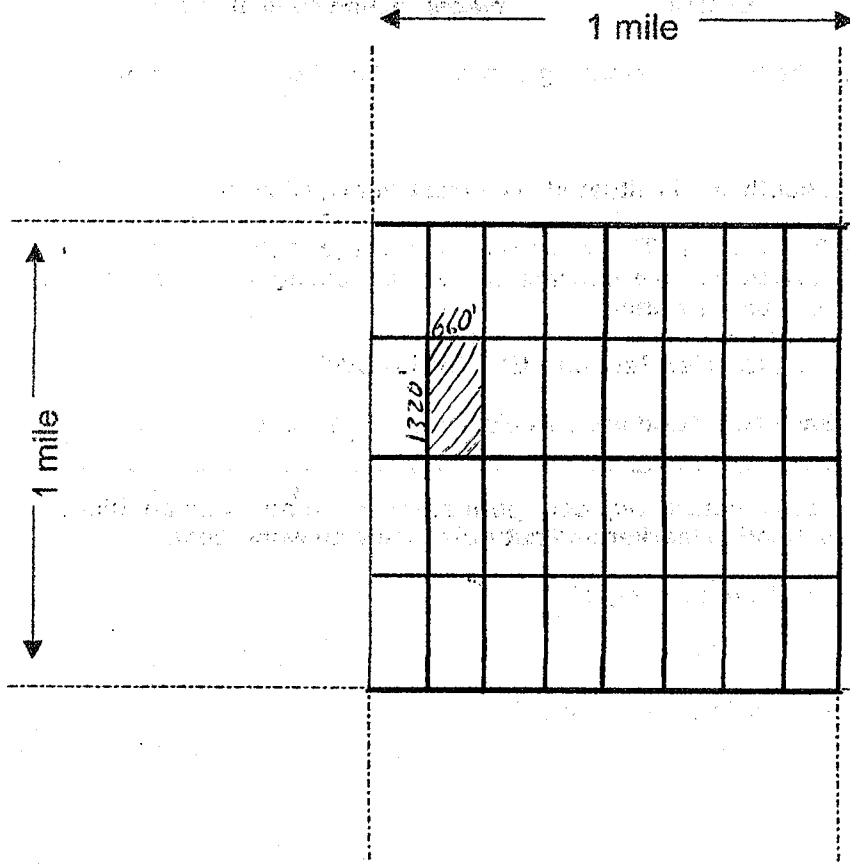
2019 NOV 12 P 4:01

RECEIVED
PLACER MINING OFFICE

Map on reverse side

MINING CLAIM MAP

Lode () Placer



Scale: 1" = 2000 feet



1. The above map depicts the LT-27-6 mining claim, which is located in Section (s) 27, Township 3 N, Range 19 W, Gila & Salt Base Line Meridian, La Paz County, Arizona.

2. The type of corner and location monuments used are as follows: 2" X 2" Wood Post

3. The bearings and distances in degrees and feet between claim corners are as depicted on the map.

County Recorder Space:

Leveraging Technologies, Inc.
C/O Stephen Martindale
121 Walnut Ave
Huntington Beach, CA 92648
(410)262-9260



2019-01-20

Page 1 of 2

SHELLY D BAKER, RECORDER

OFFICIAL RECORDS OF LA PAZ COUNTY, AZ

11-12-2019 11:56 AM Recordings Fee \$30.00

LOCATION NOTICE PLACER MINING CLAIM

NOTICE IS HEREBY GIVEN that the **LT-27-7** placer mining claim has been

Located by Leveraging Technologies, Inc. whose current mailing address is; 121 Walnut Ave, Huntington Beach CA 92648.

The general course of the claim is north to south and is situated in La Paz County, Arizona.

This claim is 1320' feet in length and 660' feet in width. This claim runs from the location monument on which this location notice is posted. This claim is marked by four monuments, one at each corner of the claim. The location monument on which this Notice is posted is situated within:

Township 3 North, Range 19 West, Section 27, Quarter Section: W1/2 SE1/4 NW1/4

La Paz County, Arizona. Gila & Salt River Base and Meridian. This claim is 20 acres in size.

The locality of this claim with reference to some natural object or permanent monument and additional information (if any) concerning its locality is as follows: Section Marker and natural stone with wood post.

Dated and posted on the ground this 1st day of September, 2019.

Leveraging Technologies, Inc.:


Stephen Martindale-President

Map on reverse side

PHOENIX, ARIZONA

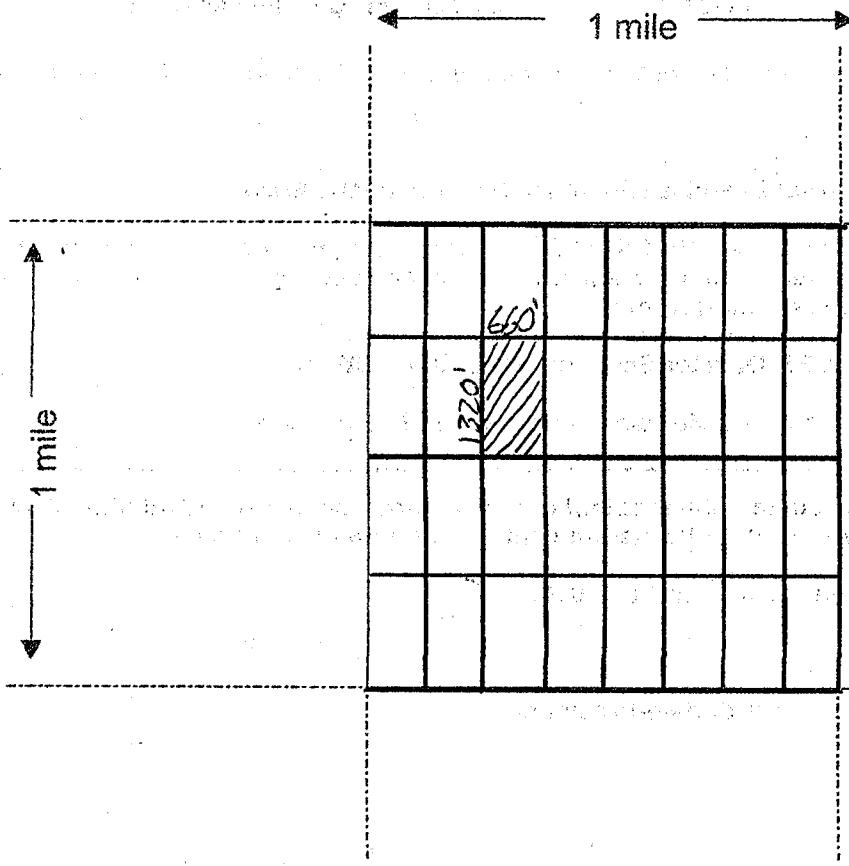
2019 NOV 12 P 4:01

RECEIVED
PLACER MINING CLAIMS OFFICE

AMC458170

MINING CLAIM MAP

Lode () Placer



Scale : 1" = 2000 feet



1. The above map depicts the LT-27-7 mining claim, which is located in Section (s) 27, Township 3 N, Range 19 W, Gila & Salt Base Line Meridian, La Paz County, Arizona.

2. The type of corner and location monuments used are as follows: 2" X 2" Wood Post

3. The bearings and distances in degrees and feet between claim corners are as depicted on the map.

County Recorder Space:

Leveraging Technologies, Inc.
C/O Stephen Martindale
121 Walnut Ave
Huntington Beach, CA 92648
(410)262-9260



2019-03-21

Page 1 of 2
SHELLY D BAKER, RECORDER
OFFICIAL RECORDS OF LA PAZ COUNTY, AZ
11-12-2019 11:56 AM Recording Fee \$30.00

LOCATION NOTICE PLACER MINING CLAIM

NOTICE IS HEREBY GIVEN that the LT-27-8 placer mining claim has been

Located by Leveraging Technologies, Inc. whose current mailing address is; 121 Walnut Ave, Huntington Beach CA 92648.

The general course of the claim is north to south and is situated in La Paz County, Arizona.

This claim is 1320' feet in length and 660' feet in width. This claim runs from the location monument on which this location notice is posted. This claim is marked by four monuments, one at each corner of the claim. The location monument on which this Notice is posted is situated within:

Township 3 North, Range 19 West, Section 27, Quarter Section: E1/2 SE1/4 NW1/4

La Paz County, Arizona. Gila & Salt River Base and Meridian. This claim is 20 acres in size.

The locality of this claim with reference to some natural object or permanent monument and additional information (if any) concerning its locality is as follows: Section Marker and natural stone with wood post.

Dated and posted on the ground this 1st day of September, 2019.

Leveraging Technologies, Inc.:

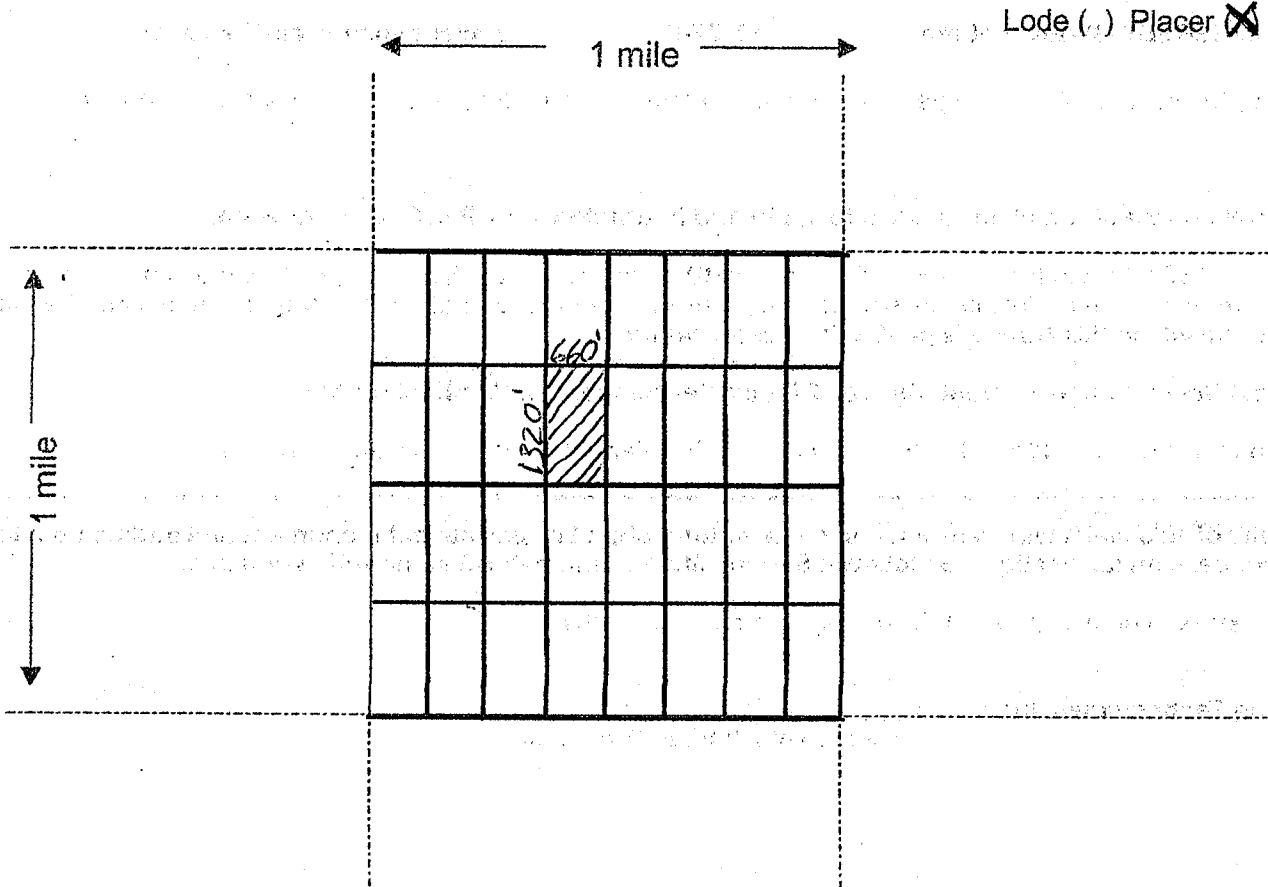

Stephen Martindale-President

Map on reverse side

RECEIVED
STATE OFFICE
2019 NOV 12 P 4:01
PHOENIX, ARIZONA

AMC458171

MINING CLAIM MAP



Scale : 1" = 2000 feet

1. The above map depicts the LT-27-8 mining claim, which is located in Section (s) 27, Township 3 N, Range 19 W, Gila & Salt Base Line Meridian, La Paz County, Arizona.

2. The type of corner and location monuments used are as follows: 2" X 2" Wood Post

3. The bearings and distances in degrees and feet between claim corners are as depicted on the map.

County Recorder Space:

Leveraging Technologies, Inc.
C/O Stephen Martindale
121 Walnut Ave
Huntington Beach, CA 92648
(410)262-9260



2019-01-22

Page 1 of 2

SHELLY D BAKER, RECORDER

OFFICIAL RECORDS OF LA PAZ COUNTY, AZ

11-12-2019 11:56 AM Recording Fee \$30.00

LOCATION NOTICE PLACER MINING CLAIM

NOTICE IS HEREBY GIVEN that the **LT-27-9** placer mining claim has been

Located by Leveraging Technologies, Inc. whose current mailing address is; 121 Walnut Ave, Huntington Beach CA 92648.

The general course of the claim is north to south and is situated in La Paz County, Arizona.

This claim is 1320' feet in length and 660' feet in width. This claim runs from the location monument on which this location notice is posted. This claim is marked by four monuments, one at each corner of the claim. The location monument on which this Notice is posted is situated within:

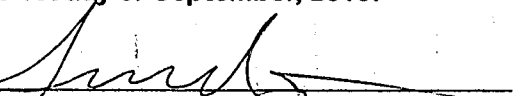
Township 3 North, Range 19 West, Section 27, Quarter Section: W1/2 NW1/4 NE1/4

La Paz County, Arizona. Gila & Salt River Base and Meridian. This claim is 20 acres in size.

The locality of this claim with reference to some natural object or permanent monument and additional information (if any) concerning its locality is as follows: Section Marker and natural stone with wood post.

Dated and posted on the ground this 1st day of September, 2019.

Leveraging Technologies, Inc.:


Stephen Martindale-President

AHC458172

PHOENIX, ARIZONA

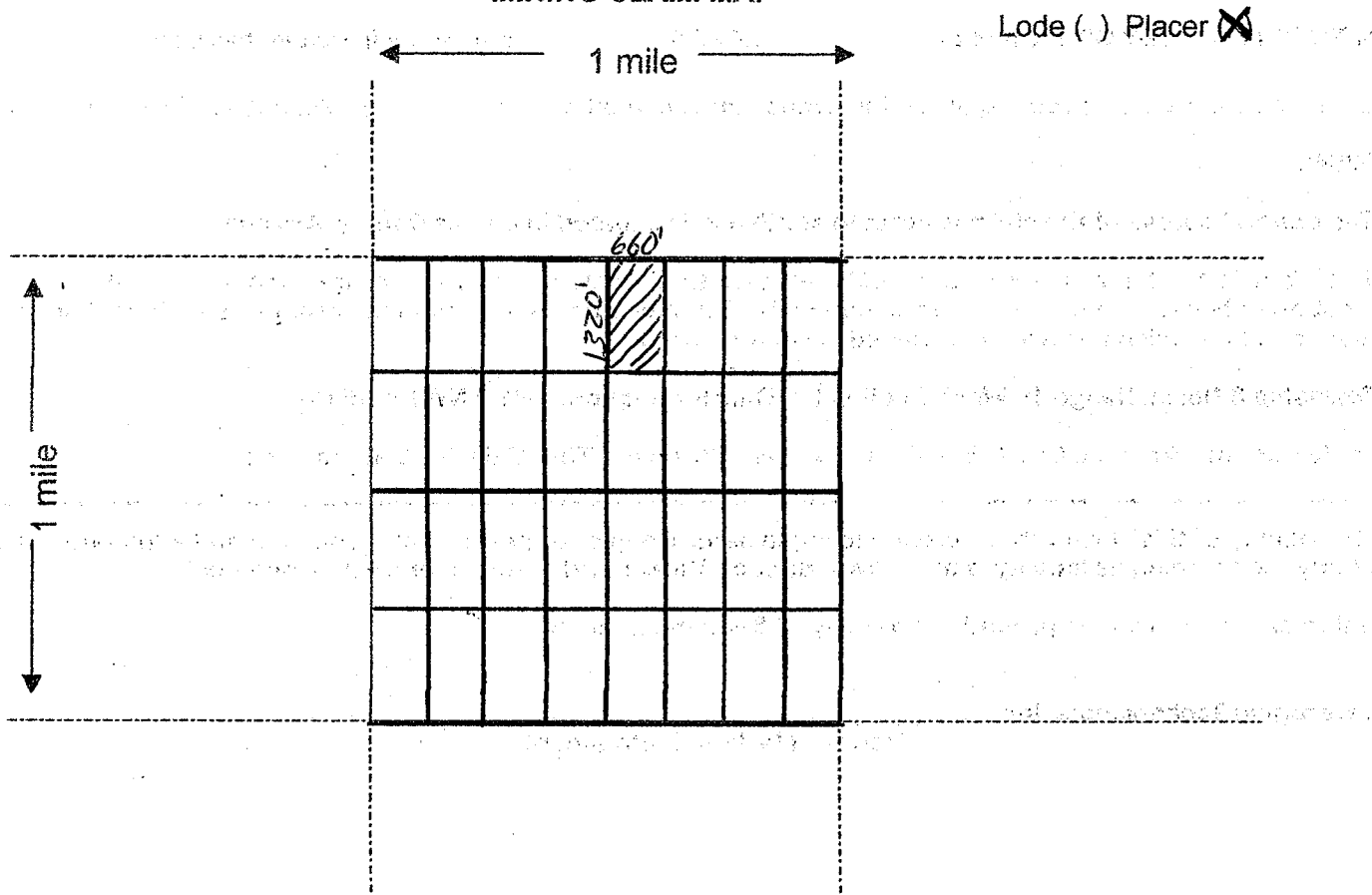
2019 NOV 12 P 4:01

RECEIVED
OFFICE

Map on reverse side

State of Arizona
Department of Geology
Bureau of Land Management
Mining Division

MINING CLAIM MAP



Scale : 1" = 2000 feet



1. The above map depicts the LT-27-9 mining claim, which is located in Section (s) 27, Township 3 N, Range 19 W, Gila & Salt Base Line Meridian, La Paz County, Arizona.
2. The type of corner and location monuments used are as follows: 2" X 2" Wood Post
3. The bearings and distances in degrees and feet between claim corners are as depicted on the map.

County Recorder Space:

Leveraging Technologies, Inc.
C/O Stephen Martindale
121 Walnut Ave
Huntington Beach, CA 92648
(410)262-9260



2019-03723

Page 1 of 2

SHELLY D BAKER, RECORDER

OFFICIAL RECORDS OF LA PAZ COUNTY, AZ

11-12-2019 11:56 AM Recording Fee \$30.00

LOCATION NOTICE PLACER MINING CLAIM

NOTICE IS HEREBY GIVEN that the **LT-27-10** placer mining claim has been

Located by Leveraging Technologies, Inc. whose current mailing address is; 121 Walnut Ave, Huntington Beach CA 92648.

The general course of the claim is north to south and is situated in La Paz County, Arizona.

This claim is 1320' feet in length and 660' feet in width. This claim runs from the location monument on which this location notice is posted. This claim is marked by four monuments, one at each corner of the claim. The location monument on which this Notice is posted is situated within:

Township 3 North, Range 19 West, Section 27, Quarter Section: E1/2 NW1/4 NE1/4

La Paz County, Arizona. Gila & Salt River Base and Meridian. This claim is 20 acres in size.

The locality of this claim with reference to some natural object or permanent monument and additional information (if any) concerning its locality is as follows: Section Marker and natural stone with wood post.

Dated and posted on the ground this 1st day of September, 2019.

Leveraging Technologies, Inc.:


Stephen Martindale-President

ANC458173

Map on reverse side

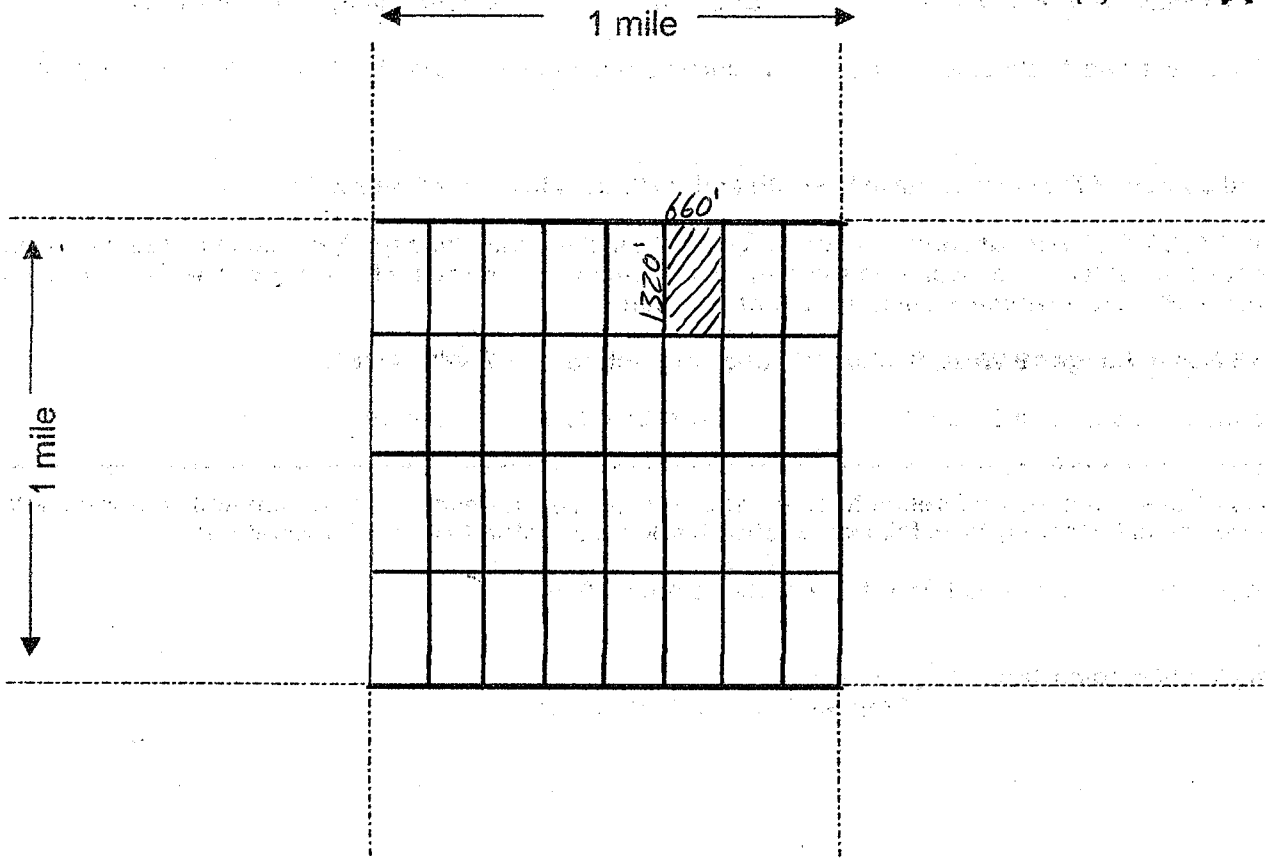
PHOENIX, ARIZONA

2019 NOV 12 P 4:01

RECEIVED
COUNTY RECORDER'S OFFICE

MINING CLAIM MAP

Lode () Placer



Scale : 1" = 2000 feet

1. The above map depicts the LT-27-10 mining claim, which is located in Section (s) 27, Township 3 N, Range 19 W, Gila & Salt Base Line Meridian, La Paz County, Arizona.

2. The type of corner and location monuments used are as follows: 2" X 2" Wood Post

3. The bearings and distances in degrees and feet between claim corners are as depicted on the map.

County Recorder Space:

Leveraging Technologies, Inc.
C/O Stephen Martindale
121 Walnut Ave
Huntington Beach, CA 92648
(410)262-9260



2019-03724

Page 1 of 2

SHELLY D BAKER, RECORDER
OFFICIAL RECORDS OF LA PAZ COUNTY, AZ
11-12-2019 11:56 AM Recording Fee \$30.00

LOCATION NOTICE PLACER MINING CLAIM

NOTICE IS HEREBY GIVEN that the **LT-27-11** placer mining claim has been

Located by Leveraging Technologies, Inc. whose current mailing address is; 121 Walnut Ave, Huntington Beach CA 92648.

The general course of the claim is north to south and is situated in La Paz County, Arizona.

This claim is 1320' feet in length and 660' feet in width. This claim runs from the location monument on which this location notice is posted. This claim is marked by four monuments, one at each corner of the claim. The location monument on which this Notice is posted is situated within:

Township 3 North, Range 19 West, Section 27, Quarter Section: W1/2 NE1/4 NE1/4

La Paz County, Arizona. Gila & Salt River Base and Meridian. This claim is 20 acres in size.

The locality of this claim with reference to some natural object or permanent monument and additional information (if any) concerning its locality is as follows: Section Marker and natural stone with wood post.

Dated and posted on the ground this 1st day of September, 2019.

Leveraging Technologies, Inc.:


Stephen Martindale-President

AMC 458174

Map on reverse side

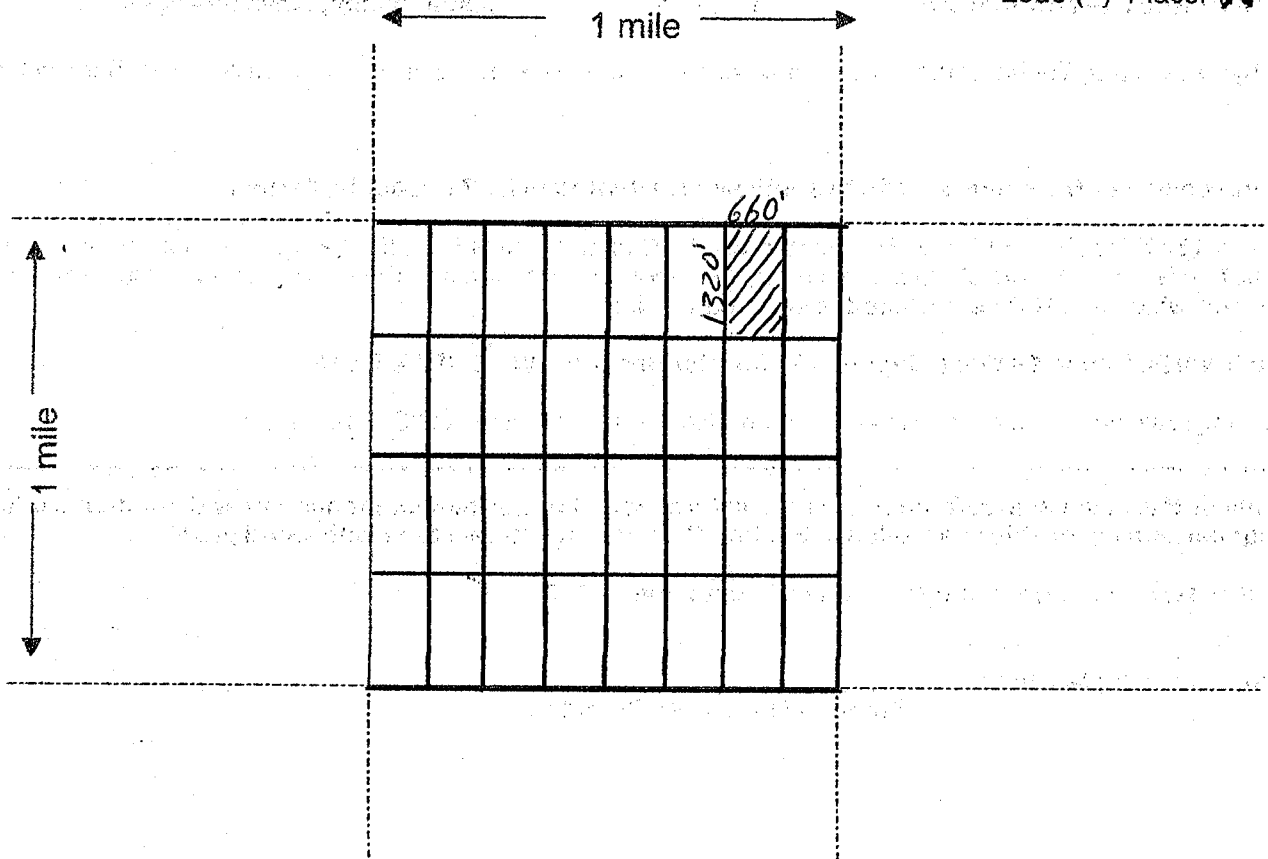
PHOENIX, ARIZONA

2019 NOV 12 P 4:01

RECEIVED
STATE OFFICE

MINING CLAIM MAP

Lode () Placer



Scale : 1" = 2000 feet



1. The above map depicts the LT-27-11 mining claim, which is located in Section (s) 27, Township 3 N, Range 19 W, Gila & Salt Base Line Meridian, La Paz County, Arizona.

2. The type of corner and location monuments used are as follows: 2" X 2" Wood Post

3. The bearings and distances in degrees and feet between claim corners are as depicted on the map.

County Recorder Space:

Leveraging Technologies, Inc.
C/O Stephen Martindale
121 Walnut Ave
Huntington Beach, CA 92648
(410)262-9260



2019-07725

Page 1 of 2

SHELLY D BAKER, RECORDER

OFFICIAL RECORDS OF LA PAZ COUNTY, AZ

11-12-2019 11:56 AM Recording Fee \$30.00

LOCATION NOTICE PLACER MINING CLAIM

NOTICE IS HEREBY GIVEN that the **LT-27-12** placer mining claim has been

Located by Leveraging Technologies, Inc. whose current mailing address is; 121 Walnut Ave, Huntington Beach CA 92648.

The general course of the claim is north to south and is situated in La Paz County, Arizona.

This claim is 1320' feet in length and 660' feet in width. This claim runs from the location monument on which this location notice is posted. This claim is marked by four monuments, one at each corner of the claim. The location monument on which this Notice is posted is situated within:


Township 3 North, Range 19 West, Section 27, Quarter Section: E1/2 NE1/4 NE1/4

La Paz County, Arizona. Gila & Salt River Base and Meridian. This claim is 20 acres in size.

The locality of this claim with reference to some natural object or permanent monument and additional information (if any) concerning its locality is as follows: Section Marker and natural stone with wood post.

Dated and posted on the ground this 1st day of September, 2019.

Leveraging Technologies, Inc.:


Stephen Martindale-President

AMC458175

PHOENIX, ARIZONA

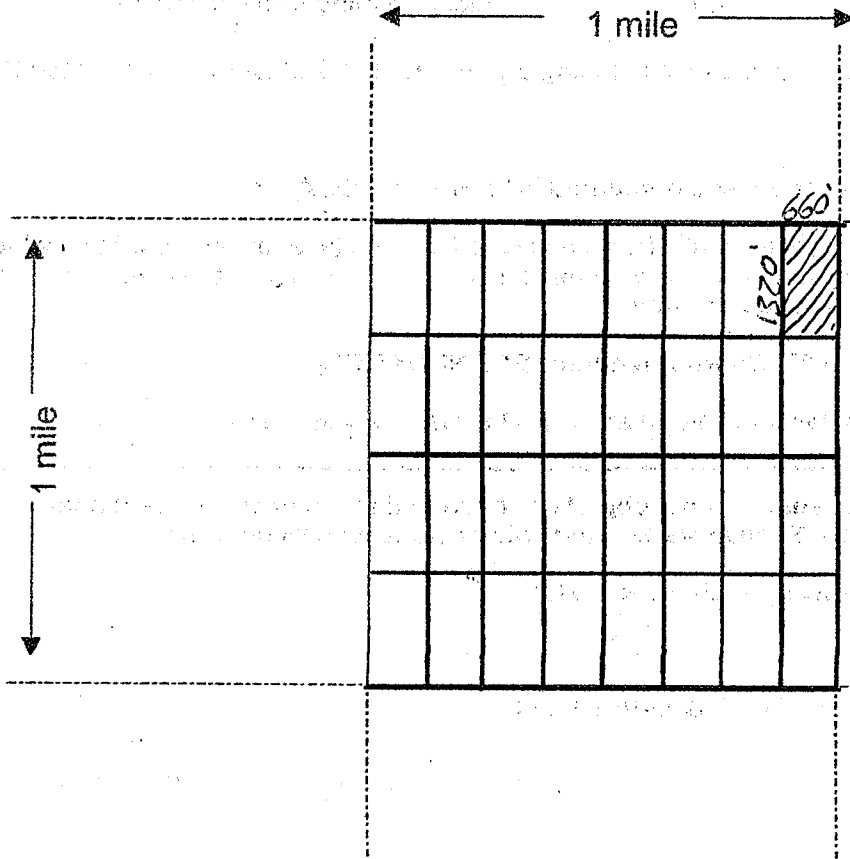
2019 NOV 12 P 4:01

RECEIVED
PLAZA COUNTY OFFICE

Map on reverse side

MINING CLAIM MAP

Lode () Placer



Scale : 1" = 2000 feet



1. The above map depicts the LT-27-12 mining claim, which is located in Section (s) 27, Township 3 N, Range 19 W, Gila & Salt Base Line Meridian, La Paz County, Arizona.
2. The type of corner and location monuments used are as follows: 2" X 2" Wood Post
3. The bearings and distances in degrees and feet between claim corners are as depicted on the map.

County Recorder Space:

Leveraging Technologies, Inc.
C/O Stephen Martindale
121 Walnut Ave
Huntington Beach, CA 92648
(410)262-9260



2019-03926

Page 1 of 2

SHELLY D BAKER, RECORDER

OFFICIAL RECORDS OF LA PAZ COUNTY, AZ

11-12-2019 11:56 AM Recording Fee \$30.00

LOCATION NOTICE PLACER MINING CLAIM

NOTICE IS HEREBY GIVEN that the **LT-27-13** placer mining claim has been

Located by Leveraging Technologies, Inc. whose current mailing address is; 121 Walnut Ave, Huntington Beach CA 92648.

The general course of the claim is north to south and is situated in La Paz County, Arizona.

This claim is 1320' feet in length and 660' feet in width. This claim runs from the location monument on which this location notice is posted. This claim is marked by four monuments, one at each corner of the claim. The location monument on which this Notice is posted is situated within:

Township 3 North, Range 19 West, Section 27, Quarter Section: W1/2 SW1/4 NE1/4

La Paz County, Arizona. Gila & Salt River Base and Meridian. This claim is 20 acres in size.

The locality of this claim with reference to some natural object or permanent monument and additional information (if any) concerning its locality is as follows: Section Marker and natural stone with wood post.

Dated and posted on the ground this 1st day of September, 2019.

Leveraging Technologies, Inc.:


Stephen Martindale-President

AMC458176

PHOENIX, ARIZONA

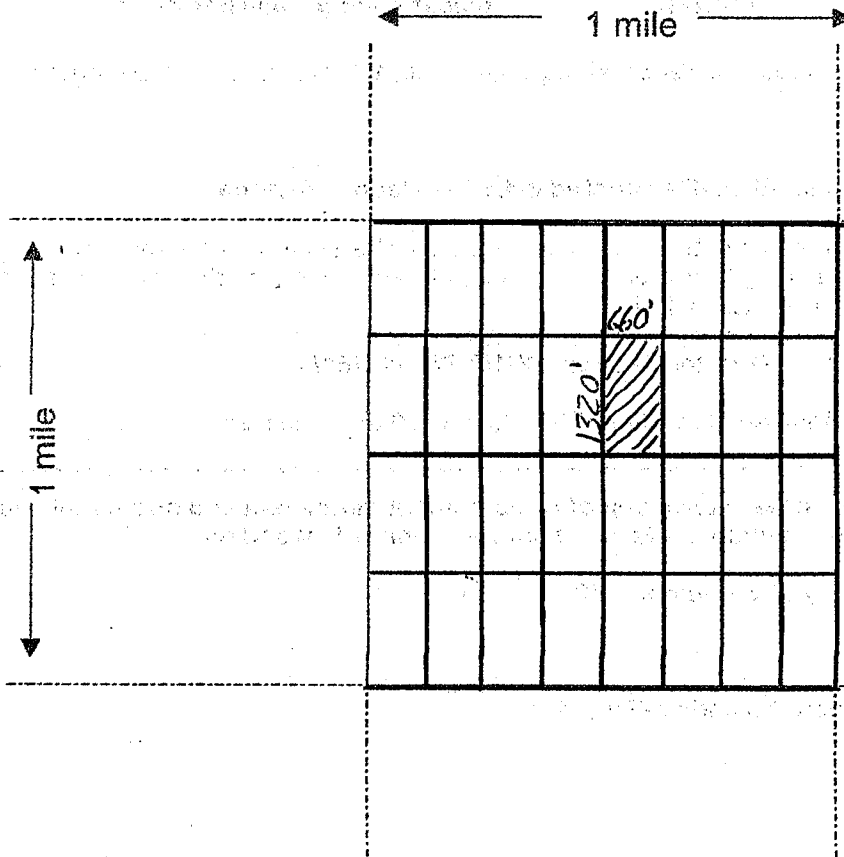
2019 NOV 12 P 4:01

RECEIVED
COUNTY RECORDER'S OFFICE

Map on reverse side

MINING CLAIM MAP

Lode (.) Placer (X)



Scale : 1" = 2000 feet

1. The above map depicts the LT-27-13 mining claim, which is located in Section (s) 27, Township 3 N, Range 19 W, Gila & Salt Base Line Meridian, La Paz County, Arizona.

2. The type of corner and location monuments used are as follows: 2" X 2" Wood Post

3. The bearings and distances in degrees and feet between claim corners are as depicted on the map.

County Recorder Space:

Leveraging Technologies, Inc.
C/O Stephen Martindale
121 Walnut Ave
Huntington Beach, CA 92648
(410)262-9260



2019-00727

Page 1 of 2
SHELLY D BAKER, RECORDER
OFFICIAL RECORDS OF LA PAZ COUNTY, AZ
11-12-2019 11:56 AM Recording Fee \$30.00

LOCATION NOTICE PLACER MINING CLAIM

NOTICE IS HEREBY GIVEN that the **LT-27-14** placer mining claim has been

Located by Leveraging Technologies, Inc. whose current mailing address is; 121 Walnut Ave, Huntington Beach CA 92648.

The general course of the claim is north to south and is situated in La Paz County, Arizona.

This claim is 1320' feet in length and 660' feet in width. This claim runs from the location monument on which this location notice is posted. This claim is marked by four monuments, one at each corner of the claim. The location monument on which this Notice is posted is situated within:

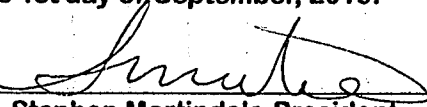
Township 3 North, Range 19 West, Section 27, Quarter Section: E1/2 SW1/4 NE1/4

La Paz County, Arizona. Gila & Salt River Base and Meridian. This claim is 20 acres in size.

The locality of this claim with reference to some natural object or permanent monument and additional information (if any) concerning its locality is as follows: Section Marker and natural stone with wood post.

Dated and posted on the ground this 1st day of September, 2019.

Leveraging Technologies, Inc.:


Stephen Martindale-President

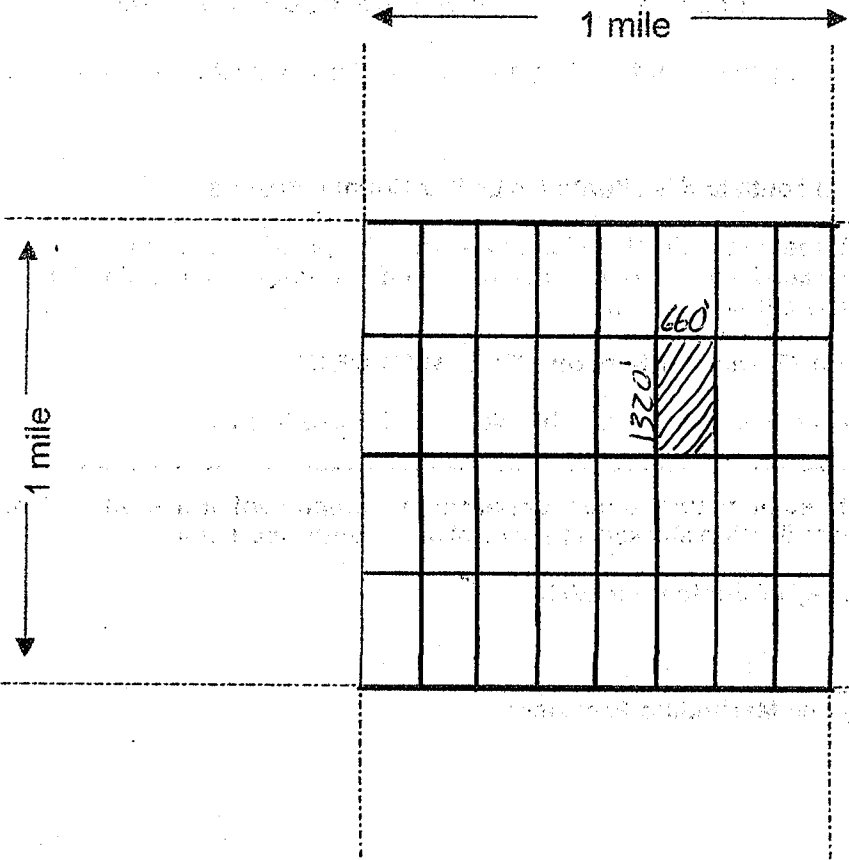
Map on reverse side

RECEIVED
COUNTY RECORDER'S OFFICE
2019 NOV 12 P 4:01
PHOENIX, ARIZONA

AN C 458177

MINING CLAIM MAP

Lode () Placer



Scale : 1" = 2000 feet



1. The above map depicts the LT-27-14 mining claim, which is located in Section (s) 27, Township 3 N, Range 19 W, Gila & Salt Base Line Meridian, La Paz County, Arizona.
2. The type of corner and location monuments used are as follows: 2" X 2" Wood Post
3. The bearings and distances in degrees and feet between claim corners are as depicted on the map.

County Recorder Space:

Leveraging Technologies, Inc.
C/O Stephen Martindale
121 Walnut Ave
Huntington Beach, CA 92648
(410)262-9260



2019-01728

Page 1 of 2

SHELLY D BAKER, RECORDER

OFFICIAL RECORDS OF LA PAZ COUNTY, AZ

11-12-2019 11:56 AM Recordings Fee \$30.00

LOCATION NOTICE PLACER MINING CLAIM

NOTICE IS HEREBY GIVEN that the **LT-27-15** placer mining claim has been

Located by Leveraging Technologies, Inc. whose current mailing address is; 121 Walnut Ave, Huntington Beach CA 92648.

The general course of the claim is north to south and is situated in La Paz County, Arizona.

This claim is 1320' feet in length and 660' feet in width. This claim runs from the location monument on which this location notice is posted. This claim is marked by four monuments, one at each corner of the claim. The location monument on which this Notice is posted is situated within:

Township 3 North, Range 19 West, Section 27, Quarter Section: W1/2 SE1/4 NE1/4

La Paz County, Arizona. Gila & Salt River Base and Meridian. This claim is 20 acres in size.

The locality of this claim with reference to some natural object or permanent monument and additional information (if any) concerning its locality is as follows: Section Marker and natural stone with wood post.

Dated and posted on the ground this 1st day of September, 2019.

Leveraging Technologies, Inc.:


Stephen Martindale - President

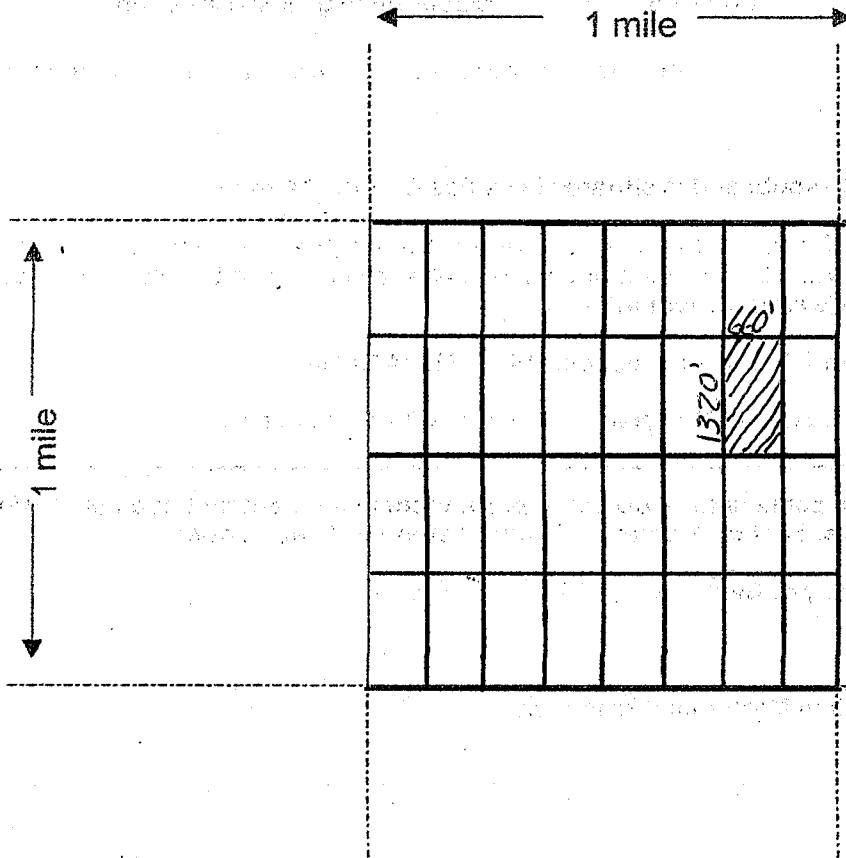
AMC458178

RECEIVED
STATE OFFICE
2019 NOV 12 P 4:01
PHOENIX, ARIZONA

Map on reverse side

MINING CLAIM MAP

Lode () Placer (X)



Scale : 1" = 2000 feet

1. The above map depicts the LT-27-15 mining claim, which is located in Section (s) 27, Township 3 N, Range 19 W, Gila & Salt Base Line Meridian, La Paz County, Arizona.

2. The type of corner and location monuments used are as follows: 2" X 2" Wood Post

3. The bearings and distances in degrees and feet between claim corners are as depicted on the map.

County Recorder Space:

Leveraging Technologies, Inc.
C/O Stephen Martindale
121 Walnut Ave
Huntington Beach, CA 92648
(410)262-9260



2019-01-29

Page 1 of 2

SHELLY D BAKER, RECORDER

OFFICIAL RECORDS OF LA PAZ COUNTY, AZ

11-12-2019 11:56 AM Recording Fee \$30.00

LOCATION NOTICE PLACER MINING CLAIM

NOTICE IS HEREBY GIVEN that the **LT-27-16** placer mining claim has been

Located by Leveraging Technologies, Inc. whose current mailing address is; 121 Walnut Ave, Huntington Beach CA 92648.

The general course of the claim is north to south and is situated in La Paz County, Arizona.

This claim is 1320' feet in length and 660' feet in width. This claim runs from the location monument on which this location notice is posted. This claim is marked by four monuments, one at each corner of the claim. The location monument on which this Notice is posted is situated within:

Township 3 North, Range 19 West, Section 27, Quarter Section: E1/2 SE1/4 NE1/4

La Paz County, Arizona. Gila & Salt River Base and Meridian. This claim is 20 acres in size.

The locality of this claim with reference to some natural object or permanent monument and additional information (if any) concerning its locality is as follows: Section Marker and natural stone with wood post.

Dated and posted on the ground this 1st day of September, 2019.

Leveraging Technologies, Inc.: 
Stephen Martindale-President

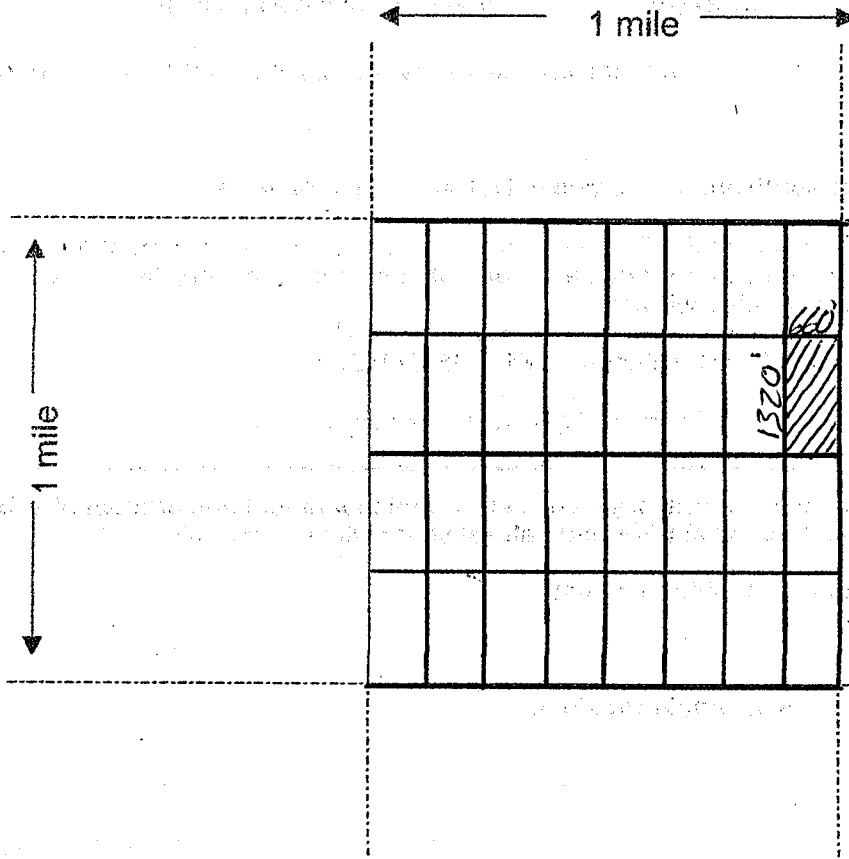
AMC 458179

RECEIVED
2019 NOV 12 P 4:01
PHOENIX, ARIZONA
COUNTY RECORDER'S OFFICE

Map on reverse side

MINING CLAIM MAP

Lode () Placer



Scale : 1" = 2000 feet



1. The above map depicts the LT-27-16 mining claim, which is located in Section (s) 27, Township 3 N, Range 19 W, Gila & Salt Base Line Meridian, La Paz County, Arizona.

2. The type of corner and location monuments used are as follows: 2" X 2" Wood Post

3. The bearings and distances in degrees and feet between claim corners are as depicted on the map.

County Recorder Space:

Leveraging Technologies, Inc.
C/O Stephen Martindale
121 Walnut Ave
Huntington Beach, CA 92648
(410)262-9260



2019-00730

Page 1 of 2

SHELLY D BAKER, RECORDER

OFFICIAL RECORDS OF LA PAZ COUNTY, AZ

11-12-2019 11:56 AM Recording Fee \$30.00

LOCATION NOTICE PLACER MINING CLAIM

NOTICE IS HEREBY GIVEN that the **LT-27-17** placer mining claim has been

Located by Leveraging Technologies, Inc. whose current mailing address is; 121 Walnut Ave, Huntington Beach CA 92648.

The general course of the claim is north to south and is situated in La Paz County, Arizona.

This claim is 1320' feet in length and 660' feet in width. This claim runs from the location monument on which this location notice is posted. This claim is marked by four monuments, one at each corner of the claim. The location monument on which this Notice is posted is situated within:

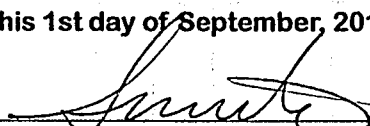
Township 3 North, Range 19 West, Section 27, Quarter Section: W1/2 NW1/4 SW1/4

La Paz County, Arizona. Gila & Salt River Base and Meridian. This claim is 20 acres in size.

The locality of this claim with reference to some natural object or permanent monument and additional information (if any) concerning its locality is as follows: Section Marker and natural stone with wood post.

Dated and posted on the ground this 1st day of September, 2019.

Leveraging Technologies, Inc.:


Stephen Martindale-President

AMC458180

Map on reverse side

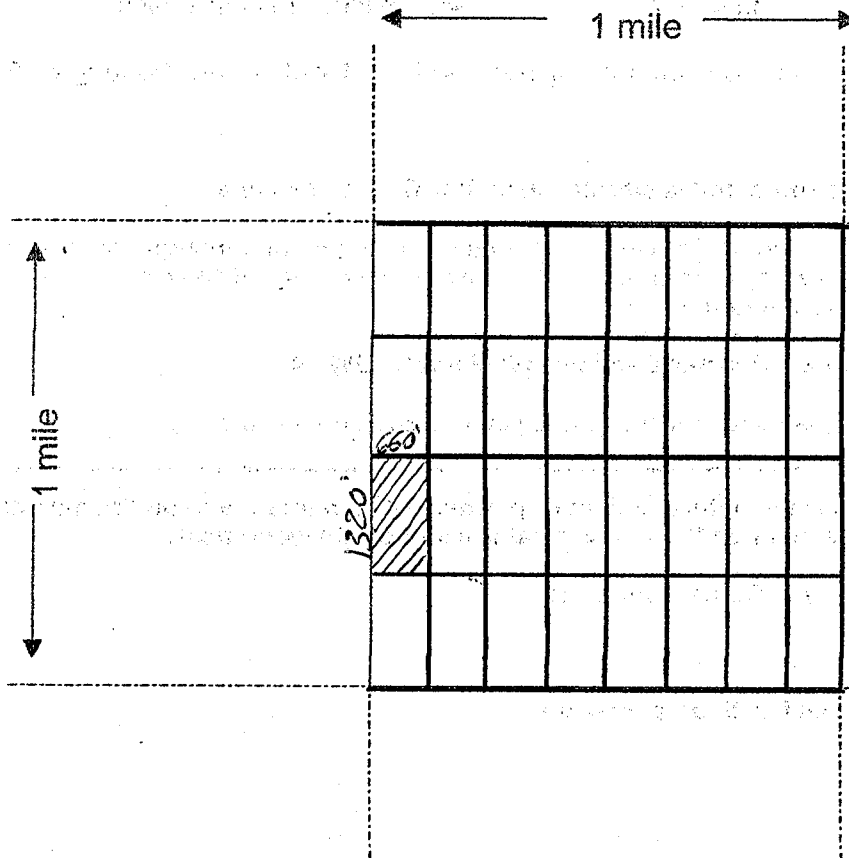
PHOENIX, ARIZONA

2019 NOV 12 P 4:01

RECEIVED
BIRMINGHAM STATISTICAL OFFICE

MINING CLAIM MAP

Lode () Placer



Scale : 1" = 2000 feet



1. The above map depicts the LT-27-17 mining claim, which is located in Section (s) 27, Township 3 N, Range 19 W, Gila & Salt Base Line Meridian, La Paz County, Arizona.

2. The type of corner and location monuments used are as follows: 2" X 2" Wood Post

3. The bearings and distances in degrees and feet between claim corners are as depicted on the map.

County Recorder Space:

Leveraging Technologies, Inc.
C/O Stephen Martindale
121 Walnut Ave
Huntington Beach, CA 92648
(410)262-9260



2019-03731
Page 1 of 2
SHELLY D BAKER, RECORDER
OFFICIAL RECORDS OF LA PAZ COUNTY, AZ
11-12-2019 11:56 AM Recording Fee \$30.00

LOCATION NOTICE PLACER MINING CLAIM

NOTICE IS HEREBY GIVEN that the **LT-27-18** placer mining claim has been

Located by Leveraging Technologies, Inc. whose current mailing address is; 121 Walnut Ave, Huntington Beach CA 92648.

The general course of the claim is north to south and is situated in La Paz County, Arizona.

This claim is 1320' feet in length and 660' feet in width. This claim runs from the location monument on which this location notice is posted. This claim is marked by four monuments, one at each corner of the claim. The location monument on which this Notice is posted is situated within:

Township 3 North, Range 19 West, Section 27, Quarter Section: E1/2 NW1/4 SW1/4

La Paz County, Arizona. Gila & Salt River Base and Meridian. This claim is 20 acres in size.

The locality of this claim with reference to some natural object or permanent monument and additional information (if any) concerning its locality is as follows: Section Marker and natural stone with wood post.

Dated and posted on the ground this 1st day of September, 2019.

Leveraging Technologies, Inc.:


Stephen Martindale-President

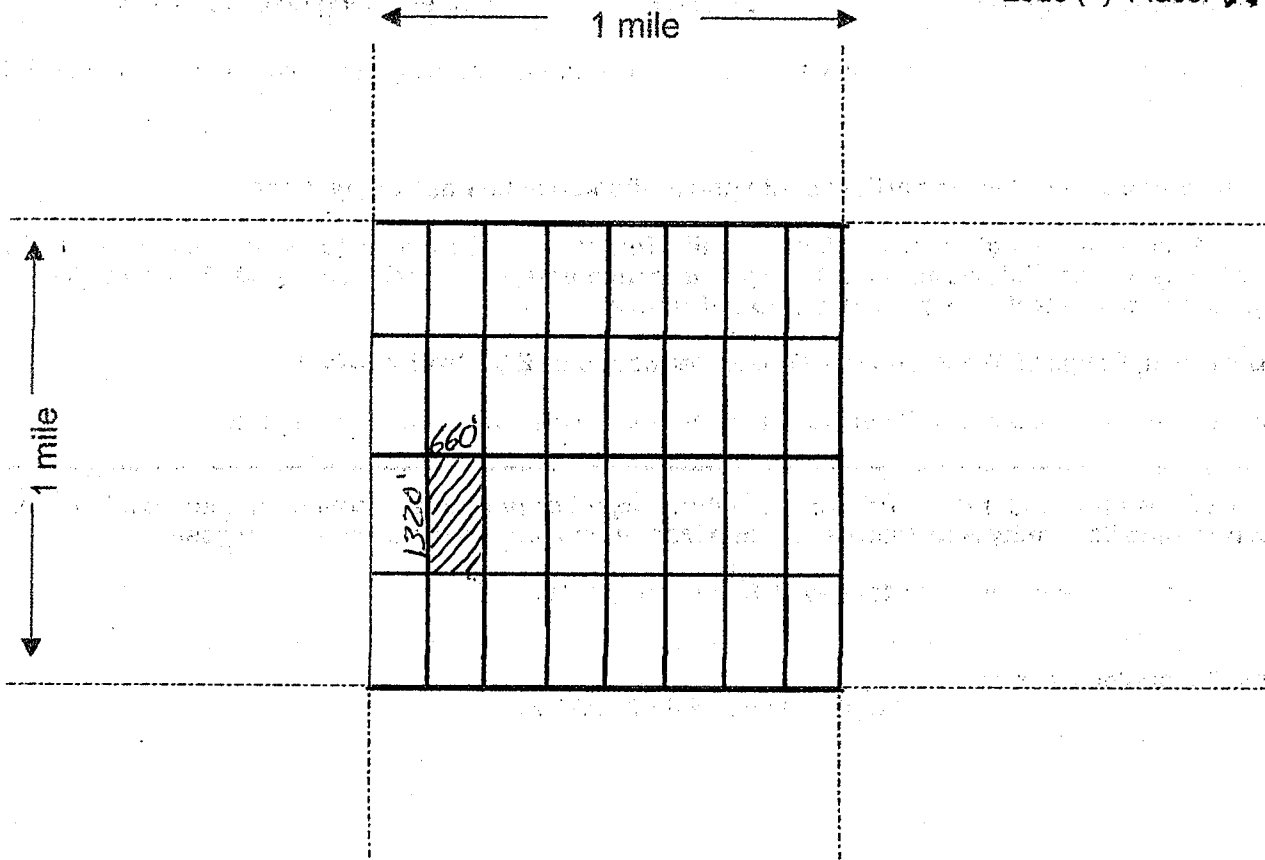
AMC 458181

RECEIVED
COUNTY RECORDER'S OFFICE
2019 NOV 12 P 4:01
PHOENIX, ARIZONA

Map on reverse side

MINING CLAIM MAP

Lode () Placer



Scale : 1" = 2000 feet



1. The above map depicts the LT-27-18 mining claim, which is located in Section (s) 27, Township 3 N, Range 19 W, Gila & Salt Base Line Meridian, La Paz County, Arizona.

2. The type of corner and location monuments used are as follows: 2" X 2" Wood Post

3. The bearings and distances in degrees and feet between claim corners are as depicted on the map.

County Recorder Space:

Leveraging Technologies, Inc.
C/O Stephen Martindale
121 Walnut Ave
Huntington Beach, CA 92648
(410)262-9260



2019-03752
Page 1 of 2
SHELLY D BAKER, RECORDER
OFFICIAL RECORDS OF LA PAZ COUNTY, AZ
11-12-2019 11:56 AM Recording Fee \$30.00

LOCATION NOTICE PLACER MINING CLAIM

NOTICE IS HEREBY GIVEN that the **LT-27-19** placer mining claim has been

Located by Leveraging Technologies, Inc. whose current mailing address is; 121 Walnut Ave, Huntington Beach CA 92648.

The general course of the claim is north to south and is situated in La Paz County, Arizona.

This claim is 1320' feet in length and 660' feet in width. This claim runs from the location monument on which this location notice is posted. This claim is marked by four monuments, one at each corner of the claim. The location monument on which this Notice is posted is situated within:

Township 3 North, Range 19 West, Section 27, Quarter Section: W1/2 NE1/4 SW1/4

La Paz County, Arizona. Gila & Salt River Base and Meridian. This claim is 20 acres in size.

The locality of this claim with reference to some natural object or permanent monument and additional information (if any) concerning its locality is as follows: Section Marker and natural stone with wood post.

Dated and posted on the ground this 1st day of September, 2019.

Leveraging Technologies, Inc.:

Stephen Martindale-President

AMC 458182

Map on reverse side

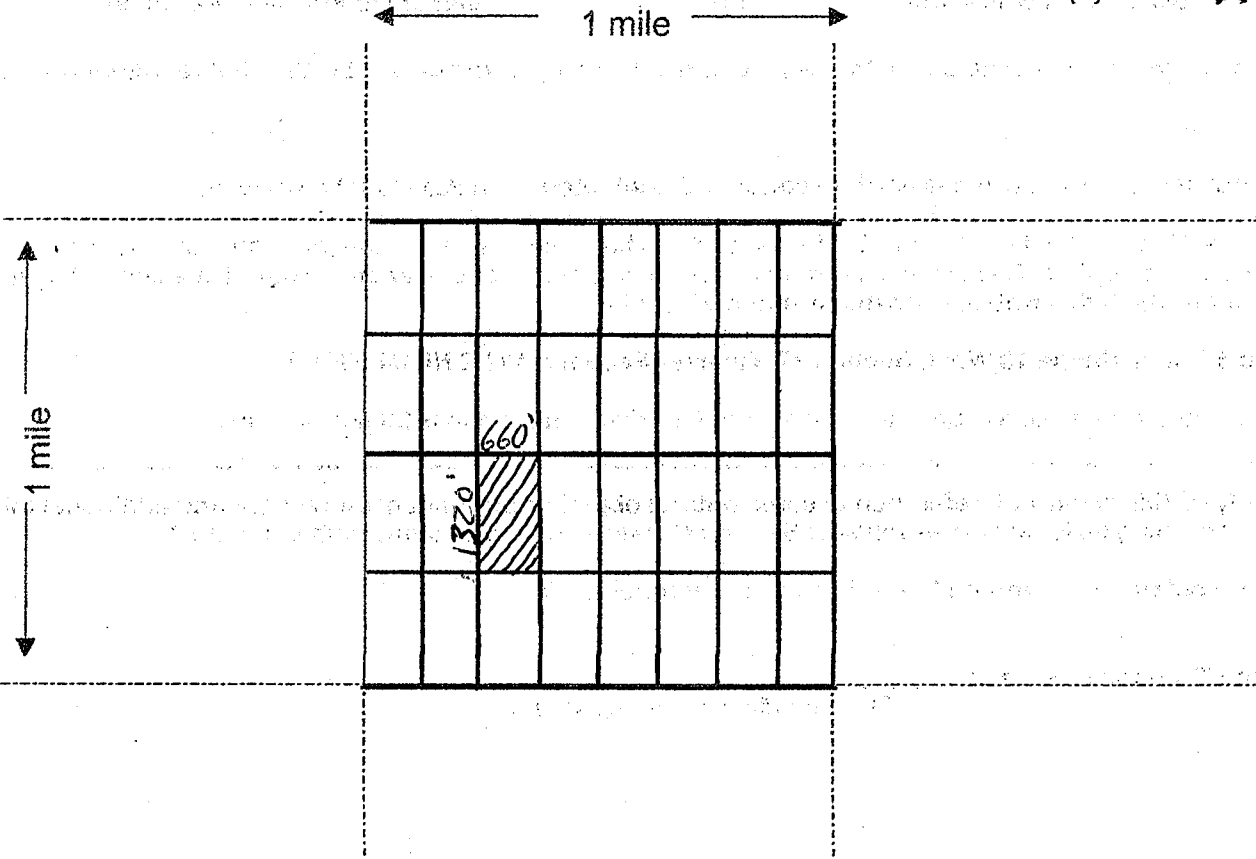
PHOENIX, ARIZONA

2019 NOV 12 P 4:01

RECEIVED
COUNTY OFFICE

MINING CLAIM MAP

Lode () Placer



Scale : 1" = 2000 feet



1. The above map depicts the LT-27-19 mining claim, which is located in Section (s) 27, Township 3 N, Range 19 W, Gila & Salt Base Line Meridian, La Paz County, Arizona.

2. The type of corner and location monuments used are as follows: 2" X 2" Wood Post

3. The bearings and distances in degrees and feet between claim corners are as depicted on the map.

County Recorder Space:

Leveraging Technologies, Inc.
C/O Stephen Martindale
121 Walnut Ave
Huntington Beach, CA 92648
(410)262-9260



2019-01133

Page 1 of 2

SHELLY D BAKER, RECORDER

OFFICIAL RECORDS OF LA PAZ COUNTY, AZ

11-12-2019 11:56 AM Recording Fee \$30.00

LOCATION NOTICE PLACER MINING CLAIM

NOTICE IS HEREBY GIVEN that the **LT-27-20** placer mining claim has been

Located by Leveraging Technologies, Inc. whose current mailing address is; 121 Walnut Ave, Huntington Beach CA 92648.

The general course of the claim is north to south and is situated in La Paz County, Arizona.

This claim is 1320' feet in length and 660' feet in width. This claim runs from the location monument on which this location notice is posted. This claim is marked by four monuments, one at each corner of the claim. The location monument on which this Notice is posted is situated within:

Township 3 North, Range 19 West, Section 27, Quarter Section: E1/2 NE1/4 SW1/4

La Paz County, Arizona. Gila & Salt River Base and Meridian. This claim is 20 acres in size.

The locality of this claim with reference to some natural object or permanent monument and additional information (if any) concerning its locality is as follows: Section Marker and natural stone with wood post.

Dated and posted on the ground this 1st day of September, 2019.

Leveraging Technologies, Inc.:


Stephen Martindale-President

Map on reverse side

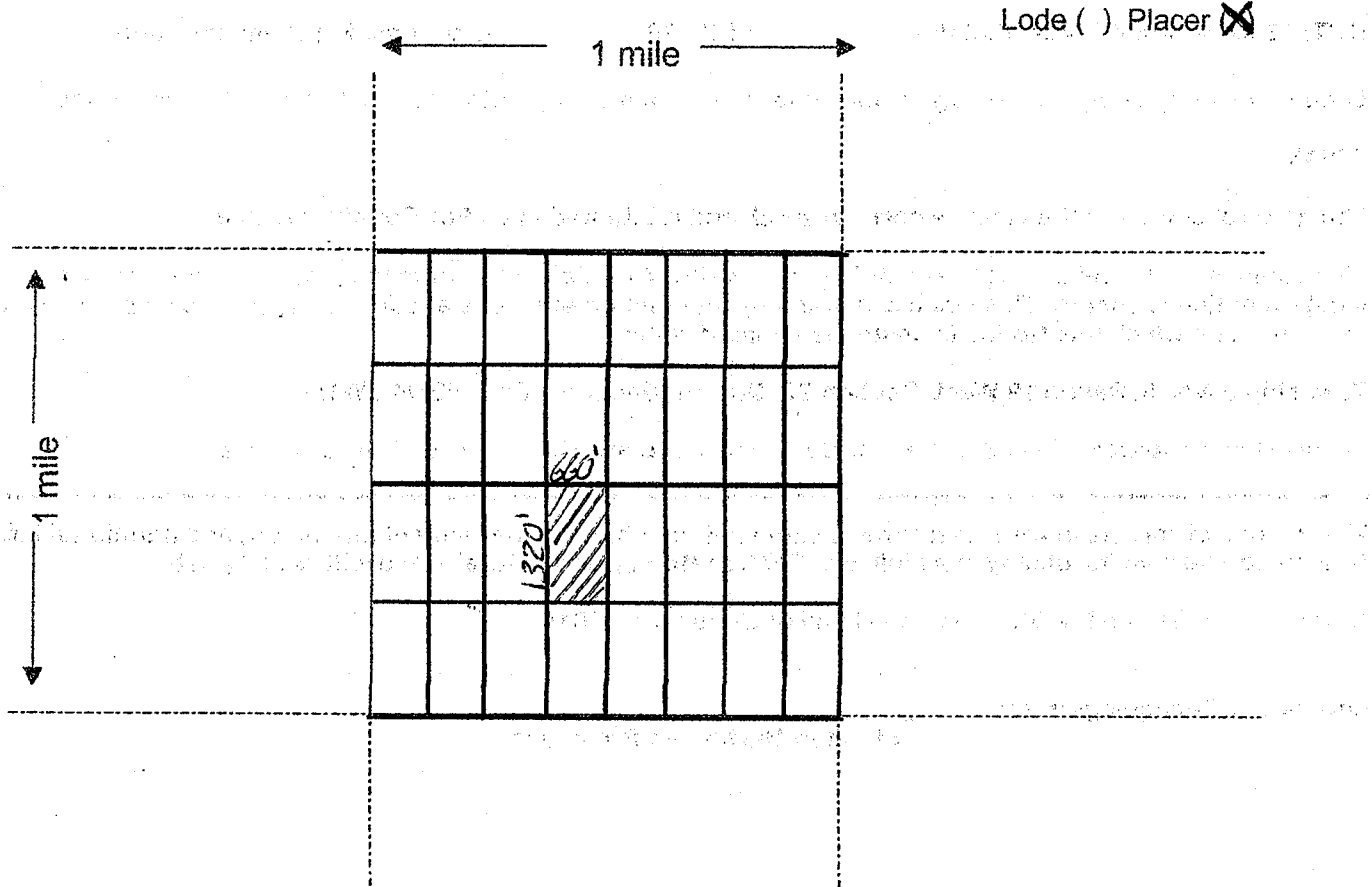
PHOENIX, ARIZONA

2019 NOV 12 P 4:021

RECEIVED
PLACER MINING OFFICE

AMC458183

MINING CLAIM MAP



Scale : 1" = 2000 feet

1. The above map depicts the LT-27-20 mining claim, which is located in Section (s) 27, Township 3 N, Range 19 W, Gila & Salt Base Line Meridian, La Paz County, Arizona.

2. The type of corner and location monuments used are as follows: 2" X 2" Wood Post

3. The bearings and distances in degrees and feet between claim corners are as depicted on the map.

County Recorder Space:

Leveraging Technologies, Inc.
C/O Stephen Martindale
121 Walnut Ave
Huntington Beach, CA 92648
(410)262-9260



2019-03754
Page 1 of 2
SHELLY D BAKER, RECORDER
OFFICIAL RECORDS OF LA PAZ COUNTY, AZ
11-12-2019 11:56 AM Recording Fee \$30.00

LOCATION NOTICE PLACER MINING CLAIM

NOTICE IS HEREBY GIVEN that the **LT-27-21** placer mining claim has been

Located by Leveraging Technologies, Inc. whose current mailing address is; 121 Walnut Ave, Huntington Beach CA 92648.

The general course of the claim is north to south and is situated in La Paz County, Arizona.

This claim is 1320' feet in length and 660' feet in width. This claim runs from the location monument on which this location notice is posted. This claim is marked by four monuments, one at each corner of the claim. The location monument on which this Notice is posted is situated within:

Township 3 North, Range 19 West, Section 27, Quarter Section: W1/2 SW1/4 SW1/4

La Paz County, Arizona. Gila & Salt River Base and Meridian. This claim is 20 acres in size.

The locality of this claim with reference to some natural object or permanent monument and additional information (if any) concerning its locality is as follows: Section Marker and natural stone with wood post.

Dated and posted on the ground this 1st day of September, 2019.

Leveraging Technologies, Inc.:


Stephen Martindale-President

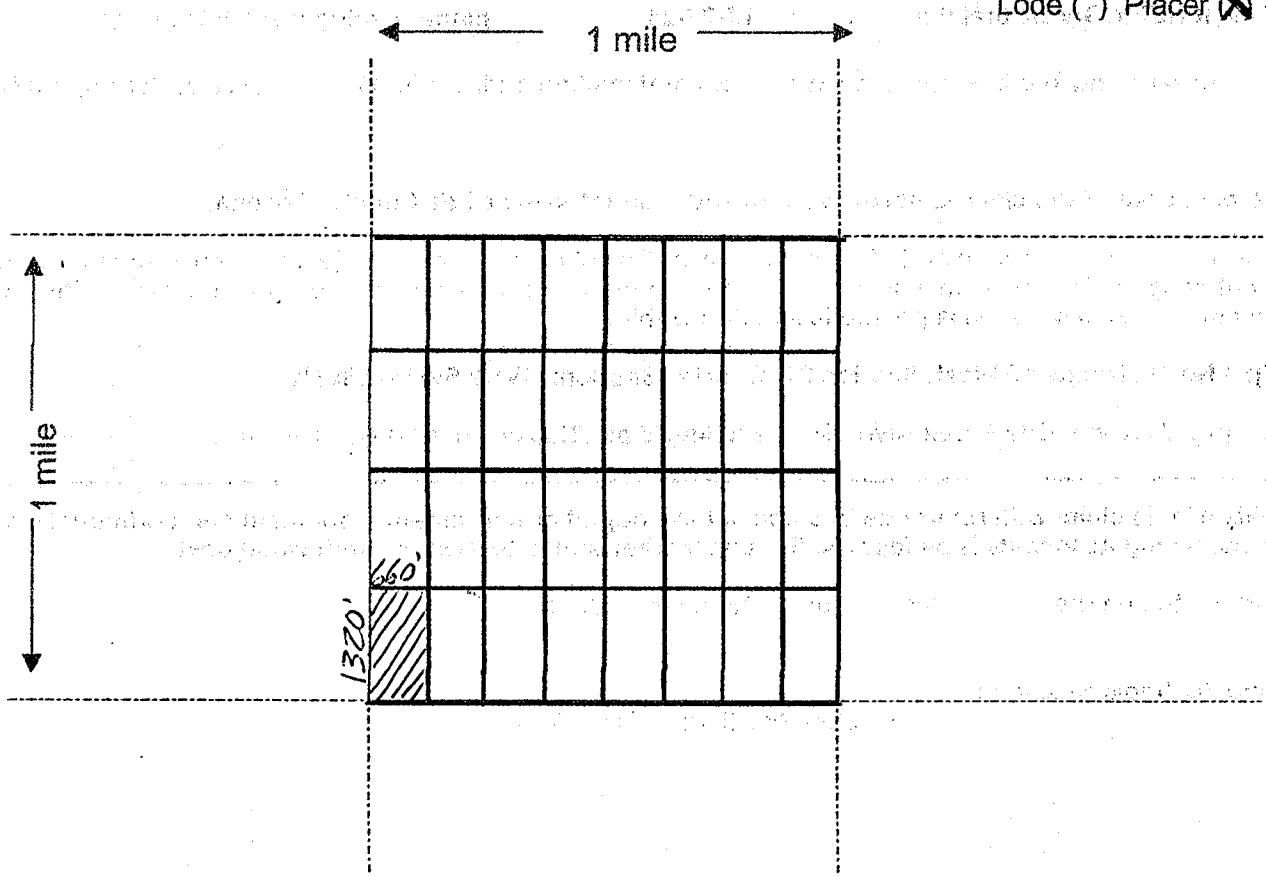
AMC 458184

RECEIVED
COUNTY RECORDER'S OFFICE
2019 NOV 12 P 4:02
PHOENIX, ARIZONA

Map on reverse side

MINING CLAIM MAP

Lode () Placer (X)



Scale : 1" = 2000 feet

1. The above map depicts the LT-27-21 mining claim, which is located in Section (s) 27, Township 3 N, Range 19 W, Gila & Salt Base Line Meridian, La Paz County, Arizona.

2. The type of corner and location monuments used are as follows: 2" X 2" Wood Post

3. The bearings and distances in degrees and feet between claim corners are as depicted on the map.

County Recorder Space:

Leveraging Technologies, Inc.
C/O Stephen Martindale
121 Walnut Ave
Huntington Beach, CA 92648
(410)262-9260



2019-05735

Page 1 of 2
SHELLY D BAKER, RECORDER
OFFICIAL RECORDS OF LA PAZ COUNTY, AZ
11-12-2019 11:56 AM Recording Fee \$30.00

LOCATION NOTICE PLACER MINING CLAIM

NOTICE IS HEREBY GIVEN that the **LT-27-22** placer mining claim has been

Located by Leveraging Technologies, Inc. whose current mailing address is; 121 Walnut Ave, Huntington Beach CA 92648.

The general course of the claim is north to south and is situated in La Paz County, Arizona.

This claim is 1320' feet in length and 660' feet in width. This claim runs from the location monument on which this location notice is posted. This claim is marked by four monuments, one at each corner of the claim. The location monument on which this Notice is posted is situated within:

Township 3 North, Range 19 West, Section 27, Quarter Section: E1/2 SW1/4 SW1/4

La Paz County, Arizona. Gila & Salt River Base and Meridian. This claim is 20 acres in size.

The locality of this claim with reference to some natural object or permanent monument and additional information (if any) concerning its locality is as follows: Section Marker and natural stone with wood post.

Dated and posted on the ground this 1st day of September, 2019.

Leveraging Technologies, Inc.:

Stephen Martindale-President

AMC458185

PHOENIX, ARIZONA

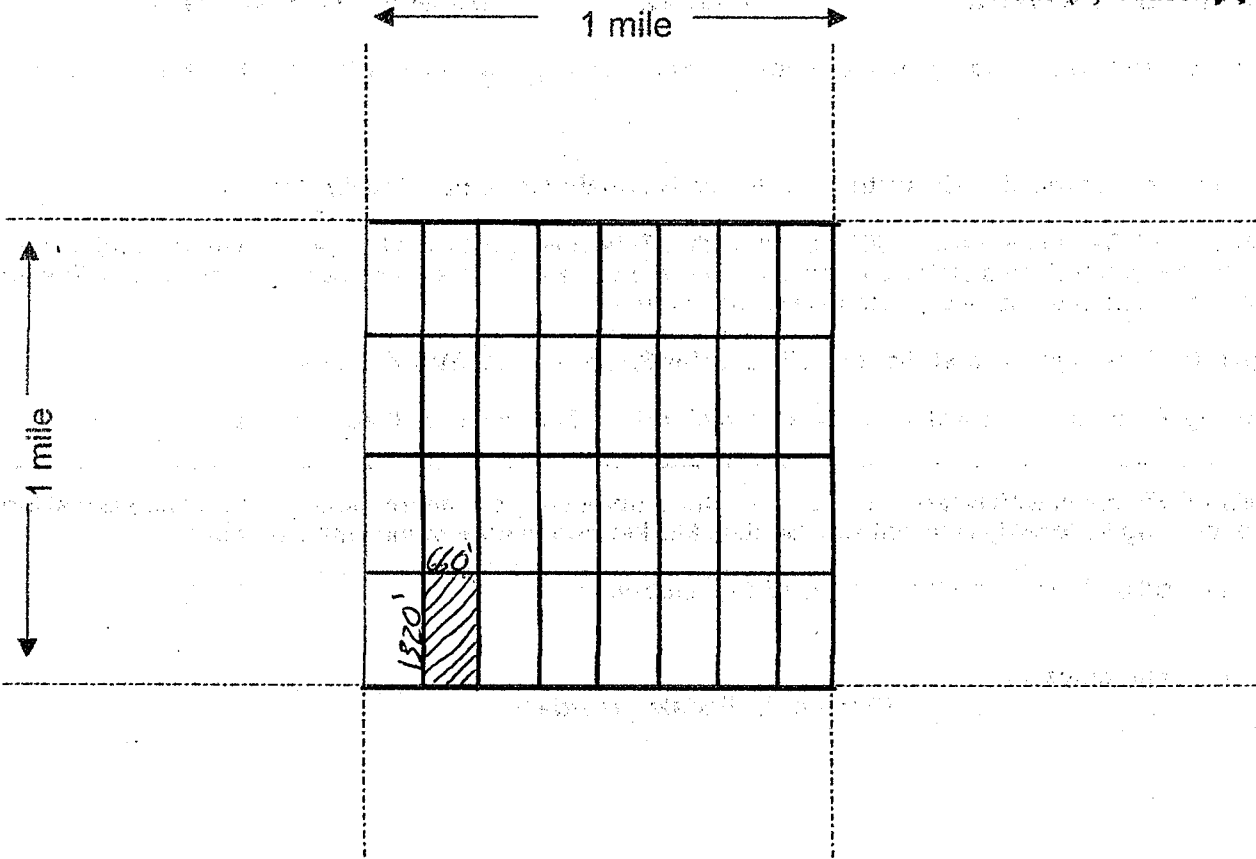
2019 NOV 12 P 4:02

RECEIVED
PHOENIX, ARIZONA OFFICE

Map on reverse side

MINING CLAIM MAP

Lode () Placer (X)



Scale : 1" = 2000 feet

1. The above map depicts the LT-27-22 mining claim, which is located in Section (s) 27, Township 3 N, Range 19 W, Gila & Salt Base Line Meridian, La Paz County, Arizona.

2. The type of corner and location monuments used are as follows: 2" X 2" Wood Post

3. The bearings and distances in degrees and feet between claim corners are as depicted on the map.

County Recorder Space:

Leveraging Technologies, Inc.
C/O Stephen Martindale
121 Walnut Ave
Huntington Beach, CA 92648
(410)262-9260



2019-001156
Page 1 of 2
SHELLY D BAKER, RECORDER
OFFICIAL RECORDS OF LA PAZ COUNTY, AZ
11-12-2019 11:56 AM Recording Fee \$30.00

LOCATION NOTICE PLACER MINING CLAIM

NOTICE IS HEREBY GIVEN that the **LT-27-23** placer mining claim has been

Located by Leveraging Technologies, Inc. whose current mailing address is; 121 Walnut Ave, Huntington Beach CA 92648.

The general course of the claim is north to south and is situated in La Paz County, Arizona.

This claim is 1320' feet in length and 660' feet in width. This claim runs from the location monument on which this location notice is posted. This claim is marked by four monuments, one at each corner of the claim. The location monument on which this Notice is posted is situated within:

Township 3 North, Range 19 West, Section 27, Quarter Section: W1/2 SE1/4 SW1/4

La Paz County, Arizona. Gila & Salt River Base and Meridian. This claim is 20 acres in size.

The locality of this claim with reference to some natural object or permanent monument and additional information (if any) concerning its locality is as follows: Section Marker and natural stone with wood post.

Dated and posted on the ground this 1st day of September, 2019.

Leveraging Technologies, Inc.:


Stephen Martindale-President

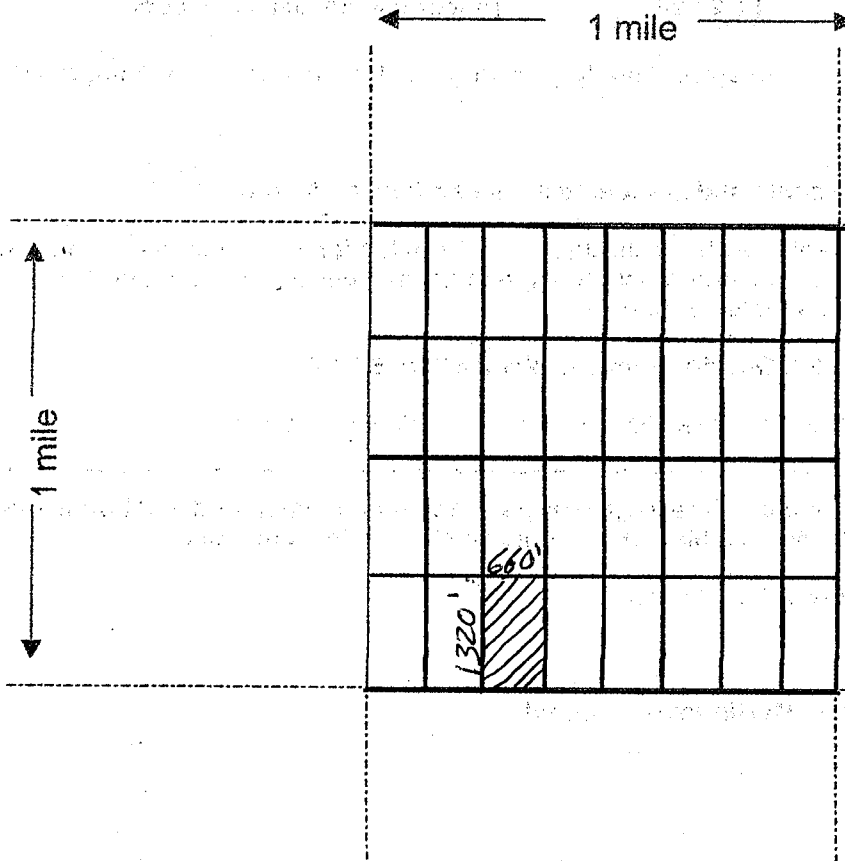
AMC 458186

RECEIVED
RECORDS OFFICE
2019 NOV 12 P 4:02 I
PHOENIX, ARIZONA

Map on reverse side

MINING CLAIM MAP

Lode () Placer



Scale : 1" = 2000 feet



1. The above map depicts the LT-27-23 mining claim, which is located in Section (s) 27, Township 3 N, Range 19 W, Gila & Salt Base Line Meridian, La Paz County, Arizona.

2. The type of corner and location monuments used are as follows: 2" X 2" Wood Post

3. The bearings and distances in degrees and feet between claim corners are as depicted on the map.

County Recorder Space:

Leveraging Technologies, Inc.
C/O Stephen Martindale
121 Walnut Ave
Huntington Beach, CA 92648
(410)262-9260



2019-01137

Page 1 of 2

SHELLY D BAKER, RECORDER

OFFICIAL RECORDS OF LA PAZ COUNTY, AZ

11-12-2019 11:56 AM Recording Fee \$30.00

LOCATION NOTICE PLACER MINING CLAIM

NOTICE IS HEREBY GIVEN that the **LT-27-24** placer mining claim has been

Located by Leveraging Technologies, Inc. whose current mailing address is; 121 Walnut Ave, Huntington Beach CA 92648.

The general course of the claim is north to south and is situated in La Paz County, Arizona.

This claim is 1320' feet in length and 660' feet in width. This claim runs from the location monument on which this location notice is posted. This claim is marked by four monuments, one at each corner of the claim. The location monument on which this Notice is posted is situated within:

Township 3 North, Range 19 West, Section 27, Quarter Section: E1/2 SE1/4 SW1/4

La Paz County, Arizona. Gila & Salt River Base and Meridian. This claim is 20 acres in size.

The locality of this claim with reference to some natural object or permanent monument and additional information (if any) concerning its locality is as follows: Section Marker and natural stone with wood post.

Dated and posted on the ground this 1st day of September, 2019.

Leveraging Technologies, Inc.:

Stephen Martindale-President

AMC 458187

PHOENIX, ARIZONA

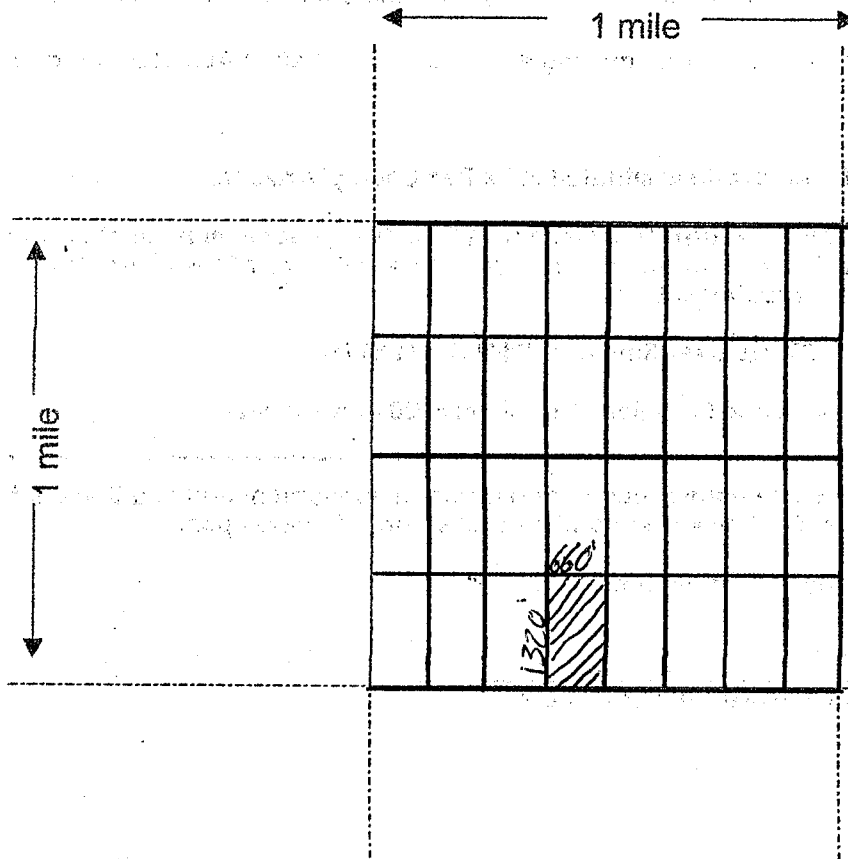
2019 NOV 12 P 4:02 I

RECEIVED
COUNTY OFFICE

Map on reverse side

MINING CLAIM MAP

Lode (*) Placer



Scale : 1" = 2000 feet



1. The above map depicts the LT-27-24 mining claim, which is located in Section (s) 27, Township 3 N, Range 19 W, Gila & Salt Base Line Meridian, La Paz County, Arizona.

2. The type of corner and location monuments used are as follows: 2" X 2" Wood Post

3. The bearings and distances in degrees and feet between claim corners are as depicted on the map.

County Recorder Space:

Leveraging Technologies, Inc.
C/O Stephen Martindale
121 Walnut Ave
Huntington Beach, CA 92648
(410)262-9260



2019-03738
Page 1 of 2
SHELLY D BAKER, RECORDER
OFFICIAL RECORDS OF LA PAZ COUNTY, AZ
11-12-2019 11:56 AM Recording Fee \$30.00

LOCATION NOTICE PLACER MINING CLAIM

NOTICE IS HEREBY GIVEN that the **LT-27-25** placer mining claim has been

Located by Leveraging Technologies, Inc. whose current mailing address is; 121 Walnut Ave, Huntington Beach CA 92648.

The general course of the claim is north to south and is situated in La Paz County, Arizona.

This claim is 1320' feet in length and 660' feet in width. This claim runs from the location monument on which this location notice is posted. This claim is marked by four monuments, one at each corner of the claim. The location monument on which this Notice is posted is situated within:

Township 3 North, Range 19 West, Section 27, Quarter Section: W1/2 NW1/4 SE1/4

La Paz County, Arizona. Gila & Salt River Base and Meridian. This claim is 20 acres in size.

The locality of this claim with reference to some natural object or permanent monument and additional information (if any) concerning its locality is as follows: Section Marker and natural stone with wood post.

Dated and posted on the ground this 1st day of September, 2019.

Leveraging Technologies, Inc.:


Stephen Martindale-President

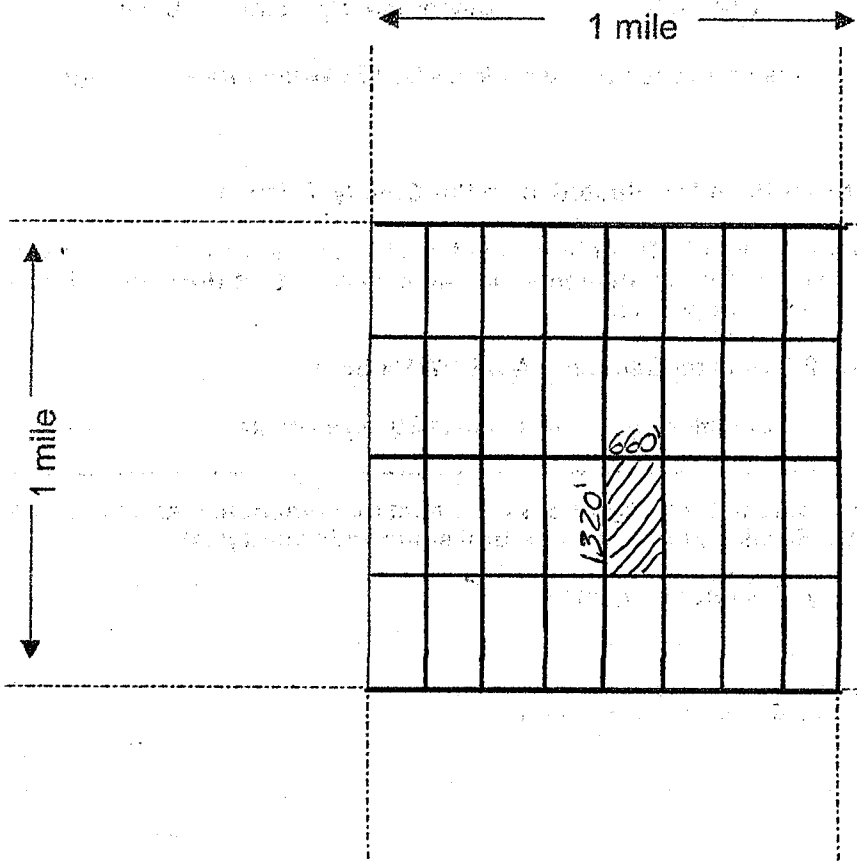
Map on reverse side

RECEIVED
R. M. STATE OFFICE
2019 NOV 12 P 4:02
PHOENIX, ARIZONA

AMC458188

MINING CLAIM MAP

Lode () Placer



Scale : 1" = 2000 feet



- The above map depicts the LT-27-25 mining claim, which is located in Section (s) 27, Township 3 N, Range 19 W, Gila & Salt Base Line Meridian, La Paz County, Arizona.
- The type of corner and location monuments used are as follows: 2" X 2" Wood Post
- The bearings and distances in degrees and feet between claim corners are as depicted on the map.

County Recorder Space:

Leveraging Technologies, Inc.
C/O Stephen Martindale
121 Walnut Ave
Huntington Beach, CA 92648
(410)262-9260



2019-01739

Page 1 of 2

SHELLY D BAKER, RECORDER
OFFICIAL RECORDS OF LA PAZ COUNTY, AZ
11-12-2019 11:56 AM Recordings Fee \$30.00

LOCATION NOTICE PLACER MINING CLAIM

NOTICE IS HEREBY GIVEN that the **LT-27-26** placer mining claim has been

Located by Leveraging Technologies, Inc. whose current mailing address is; 121 Walnut Ave, Huntington Beach CA 92648.

The general course of the claim is north to south and is situated in La Paz County, Arizona.

This claim is 1320' feet in length and 660' feet in width. This claim runs from the location monument on which this location notice is posted. This claim is marked by four monuments, one at each corner of the claim. The location monument on which this Notice is posted is situated within:

Township 3 North, Range 19 West, Section 27, Quarter Section: E1/2 NW1/4 SE1/4

La Paz County, Arizona. Gila & Salt River Base and Meridian. This claim is 20 acres in size.

The locality of this claim with reference to some natural object or permanent monument and additional information (if any) concerning its locality is as follows: Section Marker and natural stone with wood post.

Dated and posted on the ground this 1st day of September, 2019.

Leveraging Technologies, Inc.:


Stephen Martindale-President

AMC458189

PHOENIX, ARIZONA

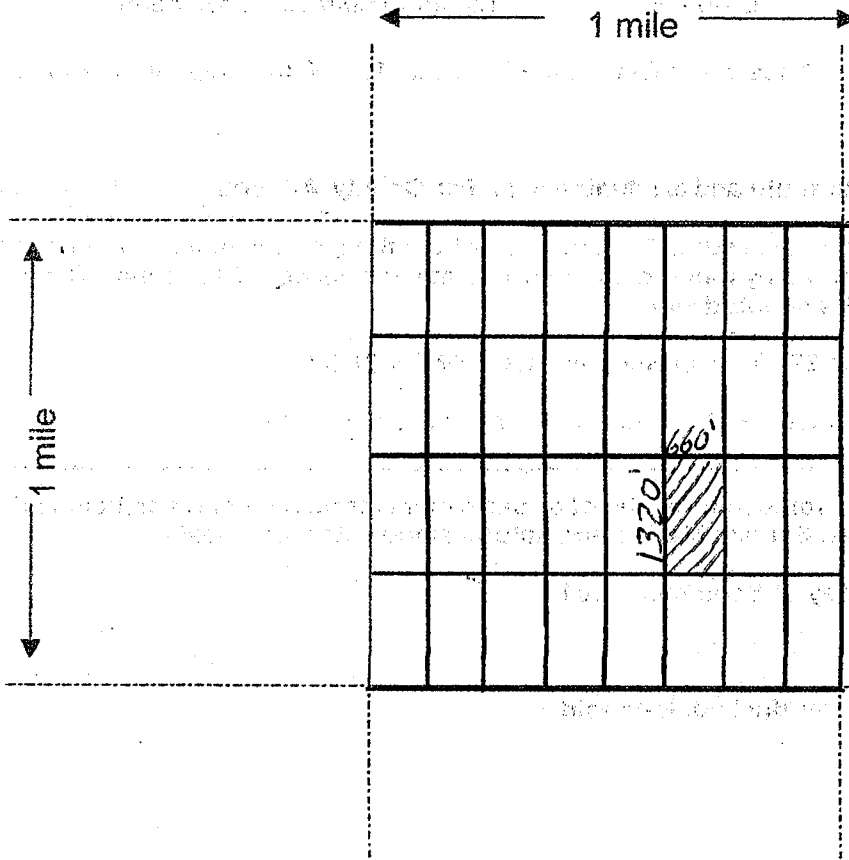
2019 NOV 12 P 4:02

RECEIVED
OFFICE

Map on reverse side

MINING CLAIM MAP

Lode () Placer



Scale : 1" = 2000 feet

1. The above map depicts the LT-27-26 mining claim, which is located in Section (s) 27, Township 3 N, Range 19 W, Gila & Salt Base Line Meridian, La Paz County, Arizona.

2. The type of corner and location monuments used are as follows: 2" X 2" Wood Post

3. The bearings and distances in degrees and feet between claim corners are as depicted on the map.

County Recorder Space:

Leveraging Technologies, Inc.
C/O Stephen Martindale
121 Walnut Ave
Huntington Beach, CA 92648
(410)262-9260



2019-05740
Page 1 of 2
SHELLY D BAKER, RECORDER
OFFICIAL RECORDS OF LA PAZ COUNTY, AZ
11-12-2019 11:56 AM Recording Fee \$30.00

LOCATION NOTICE PLACER MINING CLAIM

NOTICE IS HEREBY GIVEN that the **LT-27-27** placer mining claim has been

Located by Leveraging Technologies, Inc. whose current mailing address is; 121 Walnut Ave, Huntington Beach CA 92648.

The general course of the claim is north to south and is situated in La Paz County, Arizona.

This claim is 1320' feet in length and 660' feet in width. This claim runs from the location monument on which this location notice is posted. This claim is marked by four monuments, one at each corner of the claim. The location monument on which this Notice is posted is situated within:


Township 3 North, Range 19 West, Section 27, Quarter Section: W1/2 NE1/4 SE1/4

La Paz County, Arizona. Gila & Salt River Base and Meridian. This claim is 20 acres in size.

The locality of this claim with reference to some natural object or permanent monument and additional information (if any) concerning its locality is as follows: Section Marker and natural stone with wood post.

Dated and posted on the ground this 1st day of September, 2019.

Leveraging Technologies, Inc.:


Stephen Martindale-President

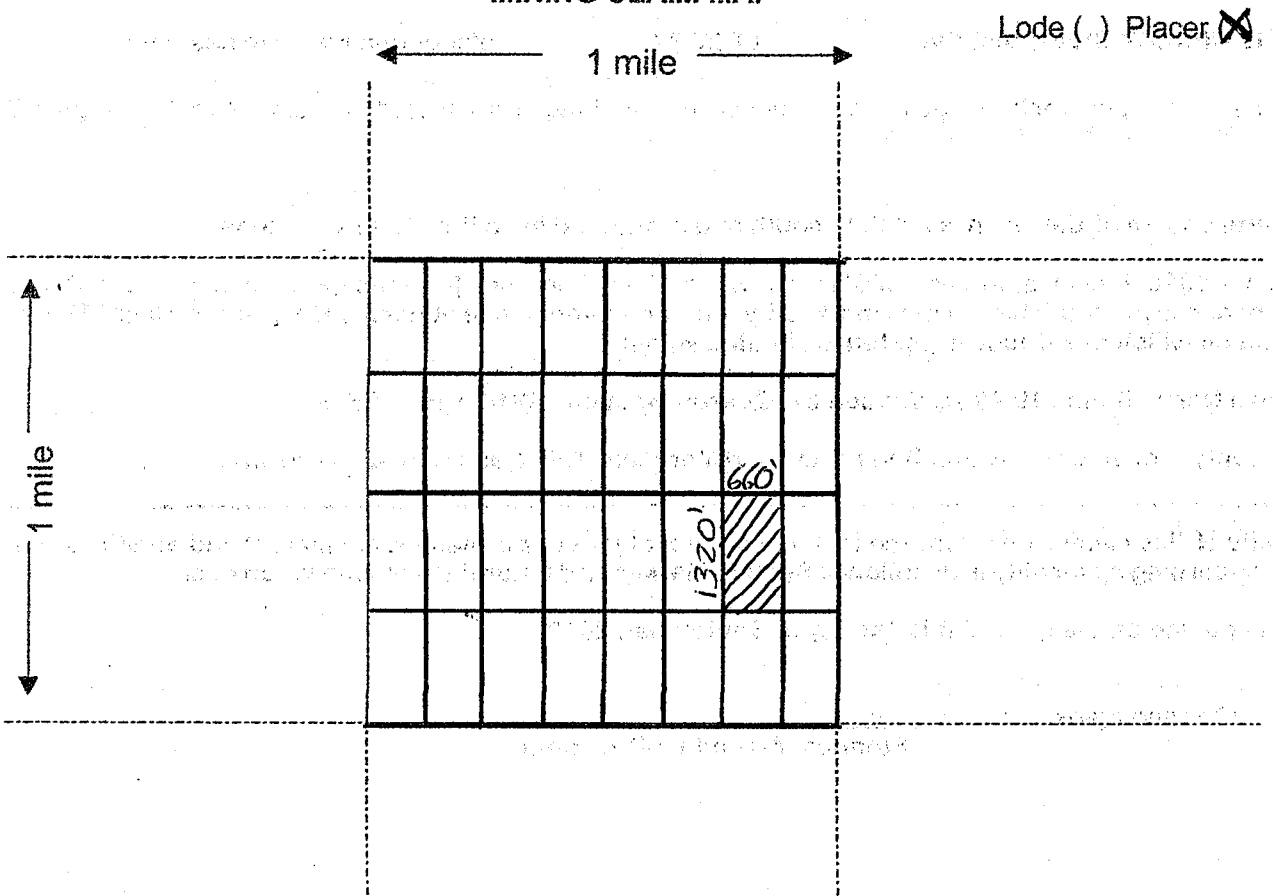
AMC458190

RECEIVED
PHOENIX, ARIZONA
2019 NOV 12 P 4:02
RECORDS OFFICE

Map on reverse side

Arizona Mining Law
Section 2309
Arizona Revised Statutes
Title 24, Chapter 10

MINING CLAIM MAP



Scale : 1" = 2000 feet

1. The above map depicts the LT-27-27 mining claim, which is located in Section (s) 27, Township 3 N, Range 19 W, Gila & Salt Base Line Meridian, La Paz County, Arizona.
2. The type of corner and location monuments used are as follows: 2" X 2" Wood Post
3. The bearings and distances in degrees and feet between claim corners are as depicted on the map.

County Recorder Space:

Leveraging Technologies, Inc.
C/O Stephen Martindale
121 Walnut Ave
Huntington Beach, CA 92648
(410)262-9260



2019-03741
Page 1 of 2
SHELLY D BAKER, RECORDER
OFFICIAL RECORDS OF LA PAZ COUNTY, AZ
11-12-2019 11:56 AM Recording Fee \$30.00

LOCATION NOTICE PLACER MINING CLAIM

NOTICE IS HEREBY GIVEN that the **LT-27-28** placer mining claim has been

Located by Leveraging Technologies, Inc. whose current mailing address is; 121 Walnut Ave, Huntington Beach CA 92648.

The general course of the claim is north to south and is situated in La Paz County, Arizona.

This claim is 1320' feet in length and 660' feet in width. This claim runs from the location monument on which this location notice is posted. This claim is marked by four monuments, one at each corner of the claim. The location monument on which this Notice is posted is situated within:

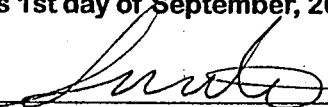
Township 3 North, Range 19 West, Section 27, Quarter Section: E1/2 NE1/4 SE1/4

La Paz County, Arizona. Gila & Salt River Base and Meridian. This claim is 20 acres in size.

The locality of this claim with reference to some natural object or permanent monument and additional information (if any) concerning its locality is as follows: Section Marker and natural stone with wood post.

Dated and posted on the ground this 1st day of September, 2019.

Leveraging Technologies, Inc.:


Stephen Martindale-President

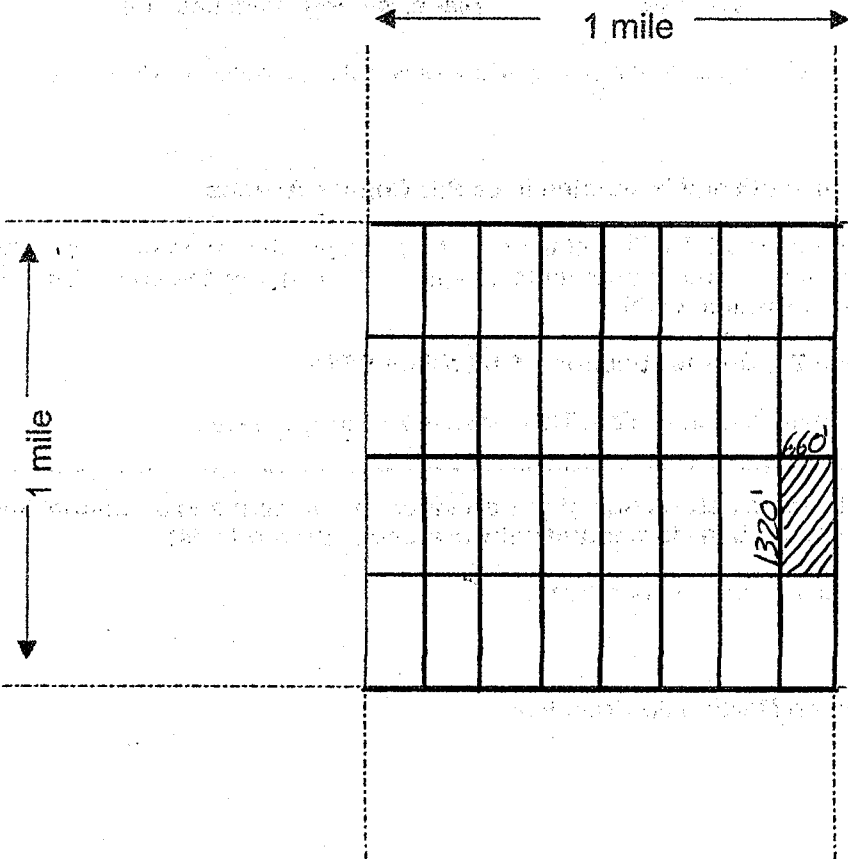
AMC 458191

RECEIVED
COUNTY CLERK'S OFFICE
2019 NOV 12 P 4:02
PHOENIX, ARIZONA

Map on reverse side

MINING CLAIM MAP

Lode () Placer



Scale : 1" = 2000 feet



1. The above map depicts the LT-27-28 mining claim, which is located in Section (s) 27, Township 3 N, Range 19 W, Gila & Salt Base Line Meridian, La Paz County, Arizona.

2. The type of corner and location monuments used are as follows: 2" X 2" Wood Post

3. The bearings and distances in degrees and feet between claim corners are as depicted on the map.

County Recorder Space:

Leveraging Technologies, Inc.
C/O Stephen Martindale
121 Walnut Ave
Huntington Beach, CA 92648
(410)262-9260



2019-03742

Page 1 of 2

SHELLY D BAKER, RECORDER

OFFICIAL RECORDS OF LA PAZ COUNTY, AZ

11-12-2019 11:56 AM Recording Fee \$30.00

LOCATION NOTICE PLACER MINING CLAIM

NOTICE IS HEREBY GIVEN that the **LT-27-29** placer mining claim has been

Located by Leveraging Technologies, Inc. whose current mailing address is; 121 Walnut Ave, Huntington Beach CA 92648.

The general course of the claim is north to south and is situated in La Paz County, Arizona.

This claim is 1320' feet in length and 660' feet in width. This claim runs from the location monument on which this location notice is posted. This claim is marked by four monuments, one at each corner of the claim. The location monument on which this Notice is posted is situated within:

Township 3 North, Range 19 West, Section 27, Quarter Section: W1/2 SW1/4 SE1/4

La Paz County, Arizona. Gila & Salt River Base and Meridian. This claim is 20 acres in size.

The locality of this claim with reference to some natural object or permanent monument and additional information (if any) concerning its locality is as follows: Section Marker and natural stone with wood post.

Dated and posted on the ground this 1st day of September, 2019.

Leveraging Technologies, Inc.:

Stephen Martindale-President

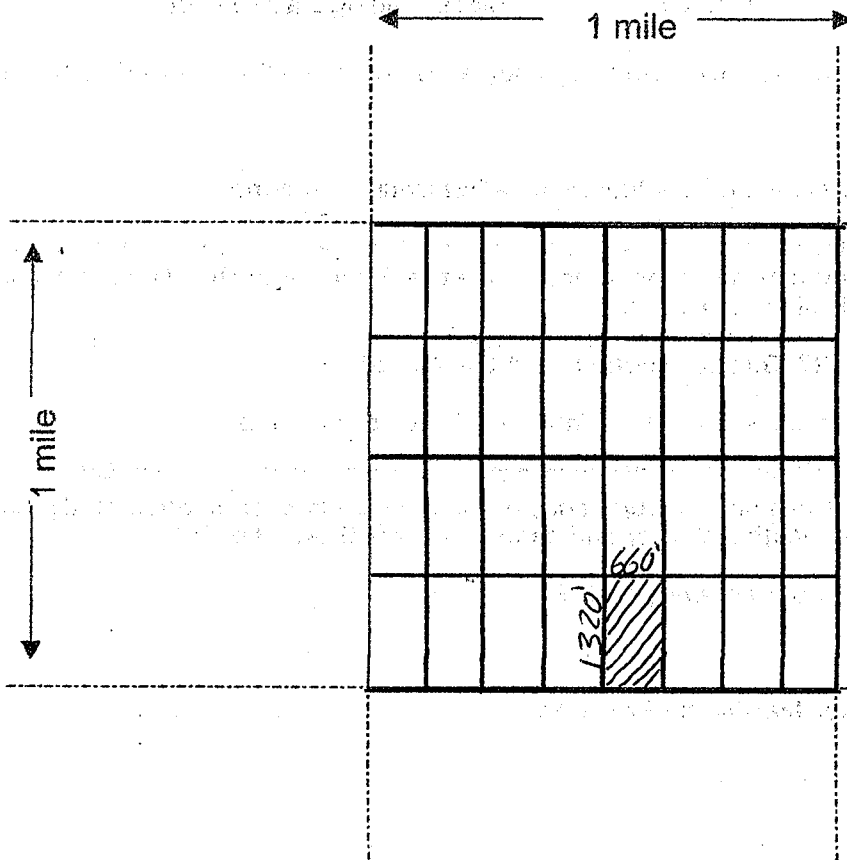
AHC458192

RECEIVED
RECORDS OFFICE
2019 NOV 12 P 4:02
PHOENIX, ARIZONA

Map on reverse side

MINING CLAIM MAP

Lode () Placer



Scale : 1" = 2000 feet



1. The above map depicts the LT-27-29 mining claim, which is located in Section (s) 27, Township 3 N, Range 19 W, Gila & Salt Base Line Meridian, La Paz County, Arizona.
2. The type of corner and location monuments used are as follows: 2" X 2" Wood Post
3. The bearings and distances in degrees and feet between claim corners are as depicted on the map.

County Recorder Space:

Leveraging Technologies, Inc.
C/O Stephen Martindale
121 Walnut Ave
Huntington Beach, CA 92648
(410)262-9260



2019-03743
Page 1 of 2
SHELLY D BAKER, RECORDER
OFFICIAL RECORDS OF LA PAZ COUNTY, AZ
11-12-2019 11:56 AM Recording Fee \$30.00

LOCATION NOTICE PLACER MINING CLAIM

NOTICE IS HEREBY GIVEN that the **LT-27-30** placer mining claim has been

Located by Leveraging Technologies, Inc. whose current mailing address is; 121 Walnut Ave, Huntington Beach CA 92648.

The general course of the claim is north to south and is situated in La Paz County, Arizona.

This claim is 1320' feet in length and 660' feet in width. This claim runs from the location monument on which this location notice is posted. This claim is marked by four monuments, one at each corner of the claim. The location monument on which this Notice is posted is situated within:

Township 3 North, Range 19 West, Section 27, Quarter Section: E1/2 SW1/4 SE1/4

La Paz County, Arizona. Gila & Salt River Base and Meridian. This claim is 20 acres in size.

The locality of this claim with reference to some natural object or permanent monument and additional information (if any) concerning its locality is as follows: Section Marker and natural stone with wood post.

Dated and posted on the ground this 1st day of September, 2019.

Leveraging Technologies, Inc.:

Stephen Martindale-President

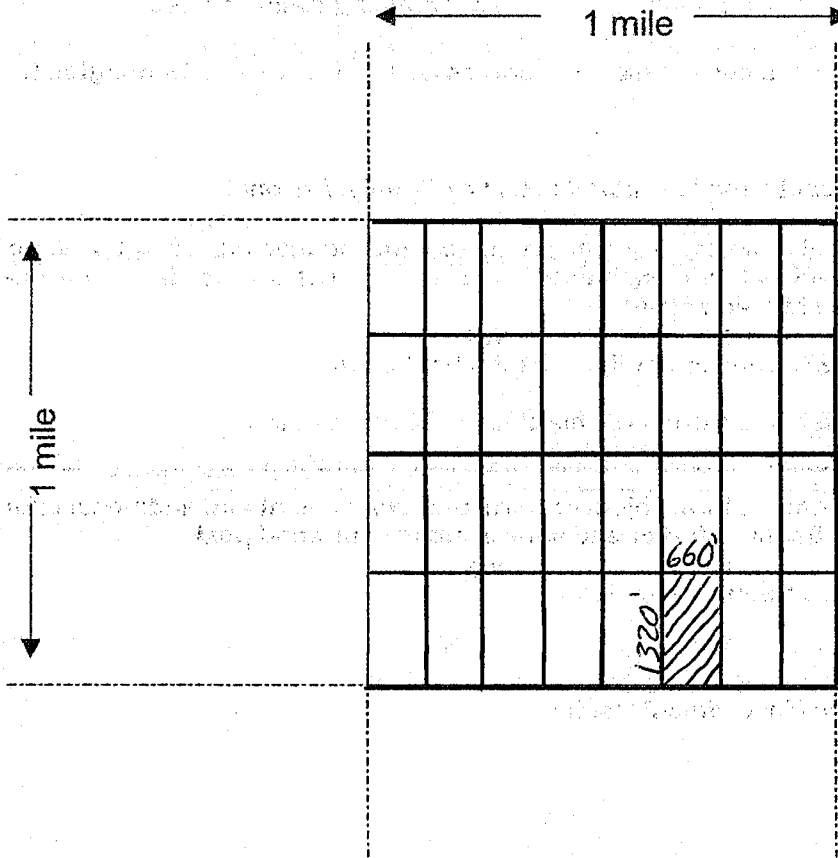
AHC458193

RECEIVED
COUNTY RECORDER'S OFFICE
2019 NOV 12 P 4:02
PHOENIX, ARIZONA

Map on reverse side

MINING CLAIM MAP

Lode () Placer



Scale : 1" = 2000 feet



1. The above map depicts the LT-27-30 mining claim, which is located in Section (s) 27, Township 3 N, Range 19 W, Gila & Salt Base Line Meridian, La Paz County, Arizona.

2. The type of corner and location monuments used are as follows: 2" X 2" Wood Post

3. The bearings and distances in degrees and feet between claim corners are as depicted on the map.

County Recorder Space:

Leveraging Technologies, Inc.
C/O Stephen Martindale
121 Walnut Ave
Huntington Beach, CA 92648
(410)262-9260



2019-03944
Page 1 of 2
SHELLY D BAKER, RECORDER
OFFICIAL RECORDS OF LA PAZ COUNTY, AZ
11-12-2019 11:56 AM Recording Fee \$30.00

LOCATION NOTICE PLACER MINING CLAIM

NOTICE IS HEREBY GIVEN that the **LT-27-31** placer mining claim has been

Located by Leveraging Technologies, Inc. whose current mailing address is; 121 Walnut Ave, Huntington Beach CA 92648.

The general course of the claim is north to south and is situated in La Paz County, Arizona.

This claim is 1320' feet in length and 660' feet in width. This claim runs from the location monument on which this location notice is posted. This claim is marked by four monuments, one at each corner of the claim. The location monument on which this Notice is posted is situated within:


Township 3 North, Range 19 West, Section 27, Quarter Section: W1/2 SE1/4 SE1/4

La Paz County, Arizona. Gila & Salt River Base and Meridian. This claim is 20 acres in size.

The locality of this claim with reference to some natural object or permanent monument and additional information (if any) concerning its locality is as follows: Section Marker and natural stone with wood post.

Dated and posted on the ground this 1st day of September, 2019.

Leveraging Technologies, Inc.:

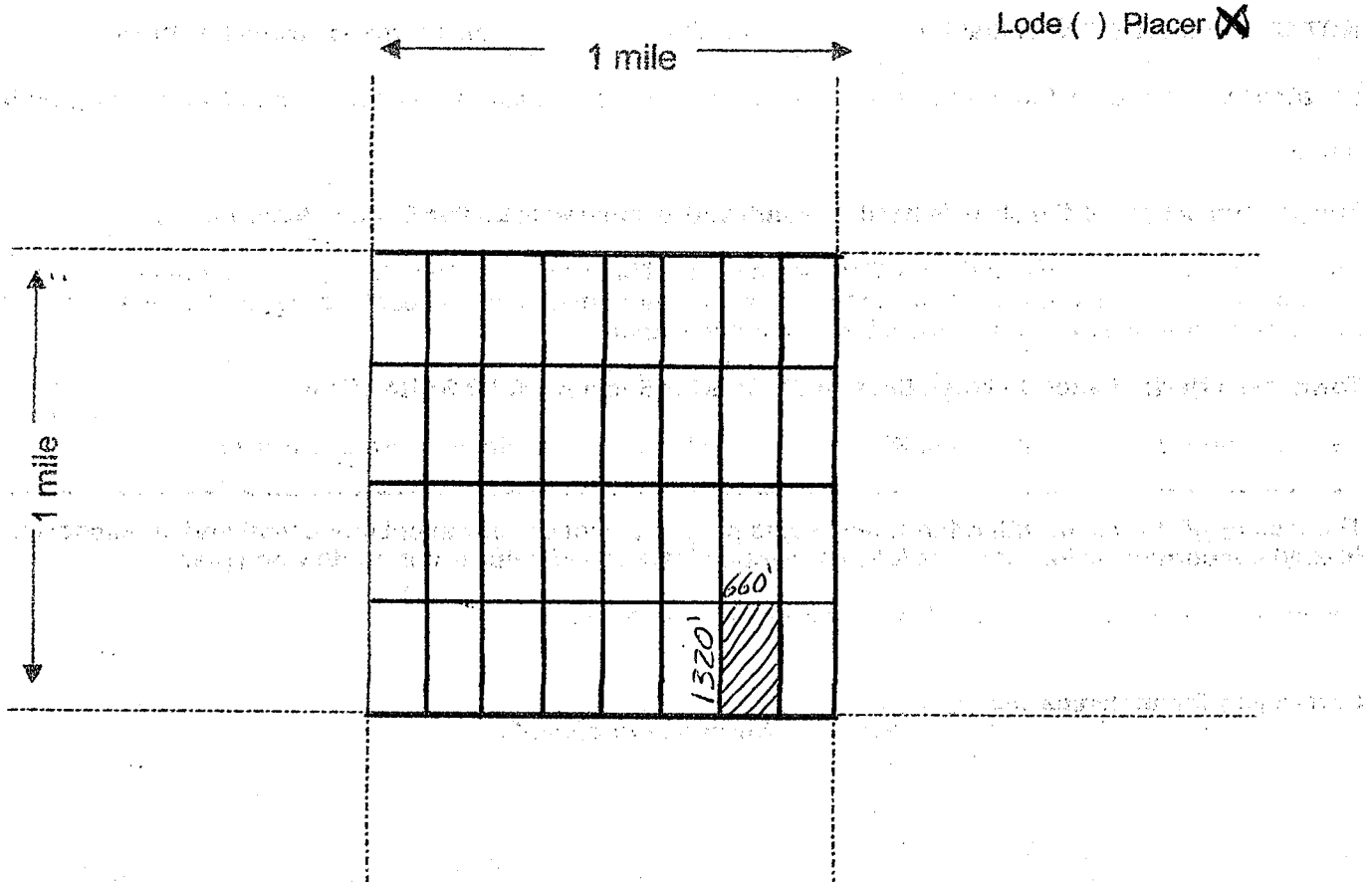

Stephen Martindale-President

ANC 458194

RECEIVED
RECORDER'S OFFICE
2019 NOV 12 P 4:02
PHOENIX, ARIZONA

Map on reverse side

MINING CLAIM MAP



Scale : 1" = 2000 feet

1. The above map depicts the LT-27-31 mining claim, which is located in Section (s) 27, Township 3 N, Range 19 W, Gila & Salt Base Line Meridian, La Paz County, Arizona.
2. The type of corner and location monuments used are as follows: 2" X 2" Wood Post
3. The bearings and distances in degrees and feet between claim corners are as depicted on the map.

County Recorder Space:

Leveraging Technologies, Inc.
C/O Stephen Martindale
121 Walnut Ave
Huntington Beach, CA 92648
(410)262-9260



2019-03745

Page 1 of 2

SHELLY D BAKER, RECORDER

OFFICIAL RECORDS OF LA PAZ COUNTY, AZ

11-12-2019 11:56 AM Recordings Fee \$30.00

LOCATION NOTICE PLACER MINING CLAIM

NOTICE IS HEREBY GIVEN that the **LT-27-32** placer mining claim has been

Located by Leveraging Technologies, Inc. whose current mailing address is; 121 Walnut Ave, Huntington Beach CA 92648.

The general course of the claim is north to south and is situated in La Paz County, Arizona.

This claim is 1320' feet in length and 660' feet in width. This claim runs from the location monument on which this location notice is posted. This claim is marked by four monuments, one at each corner of the claim. The location monument on which this Notice is posted is situated within:

Township 3 North, Range 19 West, Section 27, Quarter Section: E1/2 SE1/4 SE1/4

La Paz County, Arizona. Gila & Salt River Base and Meridian. This claim is 20 acres in size.

The locality of this claim with reference to some natural object or permanent monument and additional information (if any) concerning its locality is as follows: Section Marker and natural stone with wood post.

Dated and posted on the ground this 1st day of September, 2019.

Leveraging Technologies, Inc.:

Stephen Martindale-President

AN0458195

PHOENIX, ARIZONA

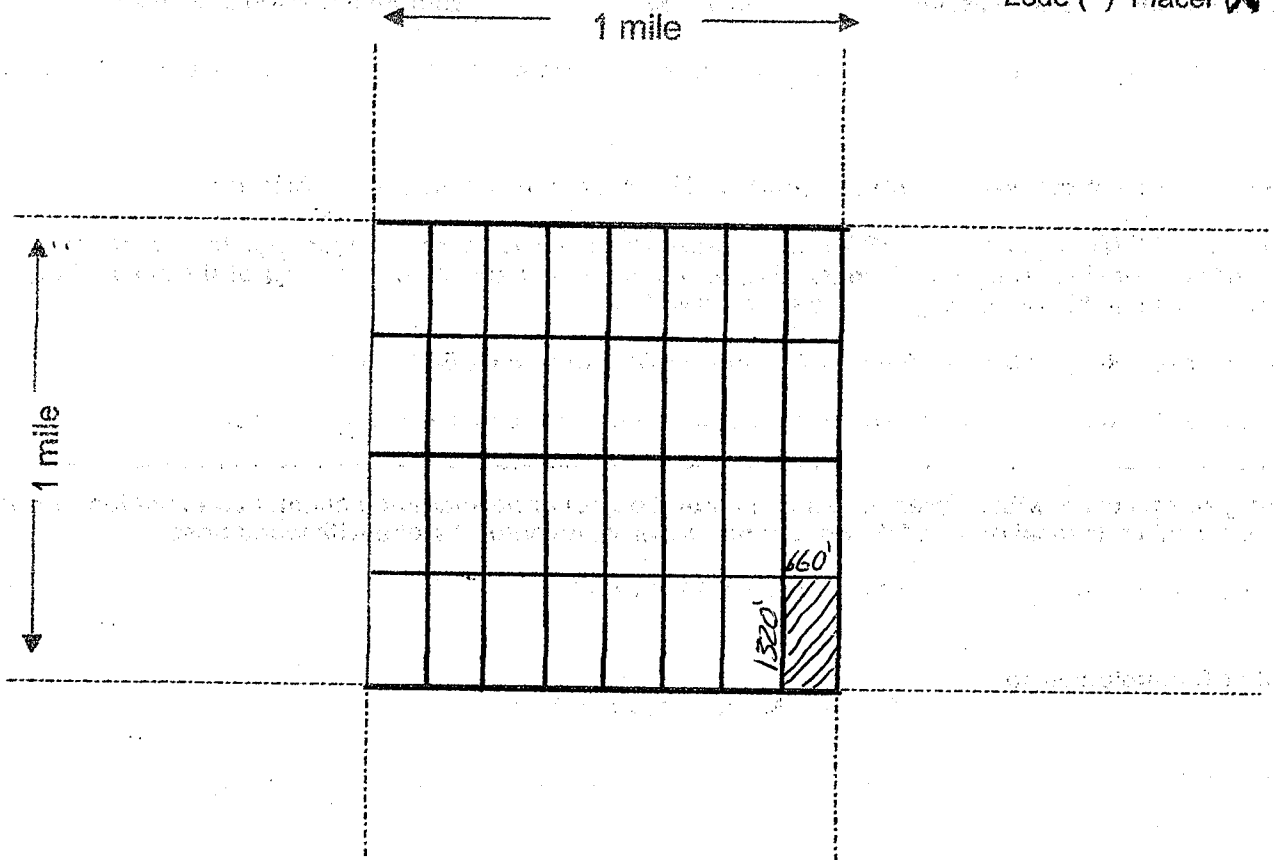
2019 NOV 12 P 4:02

RECEIVED
STATE OFFICE

Map on reverse side

MINING CLAIM MAP

Lode () Placer



Scale : 1" = 2000 feet

1. The above map depicts the LT-27-32 mining claim, which is located in Section (s) 27, Township 3 N, Range 19 W, Gila & Salt Base Line Meridian, La Paz County, Arizona.

2. The type of corner and location monuments used are as follows: 2" X 2" Wood Post

3. The bearings and distances in degrees and feet between claim corners are as depicted on the map.

DEPARTMENT OF THE INTERIOR
BUREAU OF LAND MANAGEMENT
Case Recordation

Geographic Report with Land

Disposition is equal to **AUTHORIZED , CANCELLED , EXPIRED , PENDING , REJECTED , RELINQUISHED ,
WITHDRAWN**
and Meridian Township Range Section is equal to **14 0030N 0180W 023 , 14 0030N 0190W 027**
and Admin State is equal to **AZ**

DEPARTMENT OF THE INTERIOR
BUREAU OF LAND MANAGEMENT
Case Recordation
Geographic Report with Land

Admin State: AZ
Geo State: AZ

Serial Number	Total Case Acres:	Casetype	Case Disp	Mer	Twp	Rng	Sec	Sur Type	Sur Nr	Suf	Subdivision	Act Pend
AZA 03681901	151.820	285003	AUTHORIZED	14	0030N	0190W	027	ALIQ			N2NE,SENE;	
AZAR 0003819	250.670	288100	AUTHORIZED					ALIQ			NE;	
AZAR 0004255	1.000	282105	AUTHORIZED					ALIQ			W2W2;	Y
	1.000											
AZAR 0016499	65.127	288100	AUTHORIZED					ALIQ			SENE,NENE,NWNE;	
AZPHX 0080583	245.430	285004	AUTHORIZED					ALIQ			W2W2;	
AZPHX 0081403	1.000	282105	AUTHORIZED					ALIQ			W2W2;	Y
	1.000											
AZPHX 0083225	438.303	288100	AUTHORIZED					ALIQ			N2NE,SENE;	Y
	438.303											

TOWNSHIP 3 NORTH RANGE 19 WEST OF THE GILA AND SALT RIVER MERIDIAN, ARIZONA

LA PAZ COUNTY
YUMA FIELD OFFICE

STATUS OF PUBLIC DOMAIN
LAND AND MINERAL TITLES



FOR ORDERS AFFECTING DISPOSAL OR USE OF UNIDENTIFIED LANDS WITHDRAWN FOR CLASSIFICATION, MINERALS, WATER AND/OR OTHER PUBLIC PURPOSES, REFER TO INDEX OF MISCELLANEOUS DOCUMENTS.

Grazing Dist No 2

AZA 25991 O CI R&PP NOM
Sec 28: N1/2NW1/4NW1/4NW1/4

AZA 29212 R/W Transmission Line 3'
Sec 3: SW1/4SW1/4
Sec 4: SE1/4SE1/4

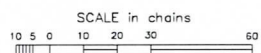
AZA 29211 R/W Road
Sec 28: NW1/4, N/W1/4NW1/4SW1/4
Sec 29: S1/2NE1/4NE1/4SE1/4

AZA 30805 R/W Telephone Line 4'
Sec 3: SW1/4
Sec 4: SE1/4

AZA 30770 R/W Telephone Line 4'
Sec 3: SW1/4

AZA 33392 R/W Road
Sec 19: E1/2E1/2SE1/4
Sec 20: W1/2W1/2SW1/4
Sec 30: NE1/4NE1/4

Lat 33°32'59"N
Long 114°10'02"W



WARNING STATEMENT
This plot is the Bureau's Record of Title, and should be used only as a graphic display of the township survey data. Records hereon do not reflect title changes which may have been effected by lateral movements of rivers or other bodies of water. Refer to the cadastral surveys for official survey information.

CURRENT TO	NW	GSR Mer
1-29-2013	ACAD	T 3 N R 19 W